FLOOD INSURANCE STUDY

CUMBERLAND COUNTY, MAINE (ALL JURISDICTIONS)

Volume 3 of 3

COMMUNITY NAME	COMMUNITY NUMBER
BALDWIN, TOWN OF	230200
BRIDGTON, TOWN OF	230041
BRUNSWICK, TOWN OF	230042
CAPE ELIZABETH, TOWN OF	230043
CASCO, TOWN OF	230044
CHEBEAGUE ISLAND, TOWN OF	231037
CUMBERLAND, TOWN OF	230162
FALMOUTH, TOWN OF	230045
FREEPORT, TOWN OF	230046
FRYE ISLAND, TOWN OF	231036
GORHAM, TOWN OF	230047
GRAY, TOWN OF	230048
HARPSWELL, TOWN OF	230169
HARRISON, TOWN OF	230049
LONG ISLAND, TOWN OF	231035
NAPLES, TOWN OF	230050
NEW GLOUCESTER, TOWN OF	230201
NORTH YARMOUTH, TOWN OF	230202
PORTLAND, CITY OF	230051
POWNAL, TOWN OF	230204
RAYMOND, TOWN OF	230205
SCARBOROUGH, TOWN OF	230052
SEBAGO, TOWN OF	230206
SOUTH PORTLAND, CITY OF	230053
STANDISH, TOWN OF	230207
WESTBROOK, CITY OF	230054
WINDHAM, TOWN OF	230189
YARMOUTH, TOWN OF	230055

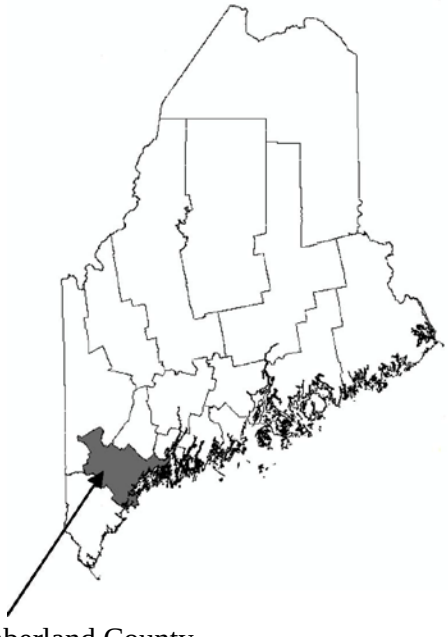

Cumberland County

PRELIMINARY

November 5, 2013

Federal Emergency Management Agency

FLOOD INSURANCE STUDY NUMBER
23005CV003A

NOTICE TO
FLOOD INSURANCE STUDY USERS

Communities participating in the National Flood Insurance Program have established repositories of flood hazard data for floodplain management and flood insurance purposes. This Flood Insurance Study (FIS) may not contain all data available within the repository. It is advisable to contact the community repository for any additional data.

The Federal Emergency Management Agency (FEMA) may revise and republish part or all of this Preliminary FIS report at any time. In addition, FEMA may revise part of this FIS report by the Letter of Map Revision (LOMR) process, which does not involve republication or redistribution of the FIS report. Therefore, users should consult community officials and check the Community Map Repository to obtain the most current FIS components. Flood Insurance Rate Map panels for this community contain the most current information that was previously shown separately on the corresponding Flood Boundary and Floodway Map panels (e.g., floodways and cross sections). In addition, former flood hazard zone designations have been changed as follows.

Old Zone(s)	New Zone
A1 through A30	AE
V1 through V30	VE
B	X (shaded)
C	X

Initial Countywide FIS Effective Date:

TABLE OF CONTENTS – VOLUME 1

		Page
1.0	INTRODUCTION	1
1.1	Purpose of Study	1
1.2	Authority and Acknowledgments	1
1.3	Coordination	7
2.0	AREA STUDIED	9
2.1	Scope of Study	9
2.2	Community Description	22
2.3	Principal Flood Problems	32
2.4	Flood Protection Measures	39
3.0	ENGINEERING METHODS	43
3.1	Riverine Hydrologic Analyses	43
3.2	Riverine Hydraulic Analyses	59
3.3	Coastal Hydrologic Analyses	67
3.4	Coastal Hydraulic Analyses	71
3.5	Vertical Datum	118

FIGURES

Figure 1 – Transect Schematic 75

Figure 2 – Transect Location Map 105

TABLES

Table 1 – Initial, Intermediate, and Final CCO Meetings 8

Table 2 – Flooding Sources Studied by Detailed Methods 9

Table 3 – Flooding Sources Studied by Approximate Methods 15

Table 4 – Stream Name Changes 20

Table 5 - Letters of Map Change 20

TABLE OF CONTENTS – VOLUME 1- continued

	Page
Table 6 – Summary of Discharges	49
Table 7 – Manning's "n" Values	65
Table 8 – Summary of Pre-countywide Stillwater Elevations	68
Table 9 – Summary of Coastal Stillwater Elevations	71
Table 10 – Transect Descriptions	77
Table 11 – Transect Data	106

TABLE OF CONTENTS – VOLUME 2

4.0	FLOODPLAIN MANAGEMENT APPLICATIONS	120
	4.1 Floodplain Boundaries	120
	4.2 Floodways	125
5.0	INSURANCE APPLICATIONS	175
6.0	FLOOD INSURANCE RATE MAP	175
7.0	OTHER STUDIES	180
8.0	LOCATION OF DATA	180
9.0	BIBLIOGRAPHY AND REFERENCES	180

FIGURES

Figure 3 – Floodway Schematic	126

TABLES

Table 12 – Floodway Data	128
Table 13 – Community Map History	177

TABLE OF CONTENTS – VOLUME 3

EXHIBITS

Exhibit 1 -	Flood Profiles	
	Androscoggin River	Panels 01P-06P
	Breakneck Brook	Panels 07P-09P
	Capisic Brook	Panels 10P-12P
	Clark Brook	Panels 13P-14P
	Collyer Brook	Panels 15P-18P
	Colley Wright Brook	Panel 19P
	Corn Shop Brook	Panel 20P
	Crooked River	Panels 21P-25P
	Crooked River (Town of Harrison)	Panels 26P-28P
	Crystal Lake Brook	Panel 29P
	Ditch Brook	Panels 30P-32P
	Dug Hill Brook	Panels 33P-34P
	East Branch Capsic Brook	Panel 35P
	Eddy Brook	Panel 36P
	Fall Brook	Panels 37P-39P
	Fogg Brook	Panel 40P
	Hobbs Brook	Panel 41P-42P
	Long Creek and Jackson Brook	Panel 43P
	Jackson Brook	Panel 44P
	Miliken Brook	Panel 45P
	Mill Brook	Panels 46P-47P
	Minnow Brook	Panels 48P-50P
	Nasons Brook	Panel 51P
	North Branch Little River	Panel 52P
	Pigeon Brook	Panels 53P-54P
	Pigeon Brook Tributary	Panel 55P
	Piscataqua River	Panels 56P-59P
	Pleasant River	Panels 60P-61P
	Presumpscot River	Panels 62P-71P
	Quaker Brook	Panel 72P
	Red Brook	Panel 73P
	Royal River (Downstream)	Panels 74P-75P
	Royal River (Upstream)	Panels 76P-84P
	Saco River	Panels 85P-95P
	Saco River Left Channel	Panel 96P
	Silver Brook	Panel 97P

TABLE OF CONTENTS – VOLUME 3 - continued

EXHIBITS - continued

Exhibit 1 -	Flood Profiles - continued	
	Songo River	Panels 98P-99P
	South Branch Stroudwater River	Panel 100P
	Stevens Brook	Panels 101P-102P
	Stroudwater River	Panels 103P-108P
	Thayer Brook	Panels 109P-110P
	Tributary A	Panel 111P
	Tributary to Clark Brook	Panel 112P
	Tributary 1 to Presumpscot River	Panel 113P
	Tributary 2 to Presumpscot River	Panel 114P
	Trout Brook	Panels 115P-116P
	Unnamed Tributary to Colley Write Brook	Panel 117P
	Unnamed Tributary to Presumpscot River	Panel 118P
	Unnamed Tributary to Rich Mill Brook	Panel 119P
	Unnamed Tributary to Tucker Brook	Panel 120P
	Westcott Brook	Panel 121P
	West Branch Capisic Brook	Panel 122P
	Willet Brook	Panel 123P

Exhibit 2 - Flood Insurance Rate Map Index
Flood Insurance Rate Map

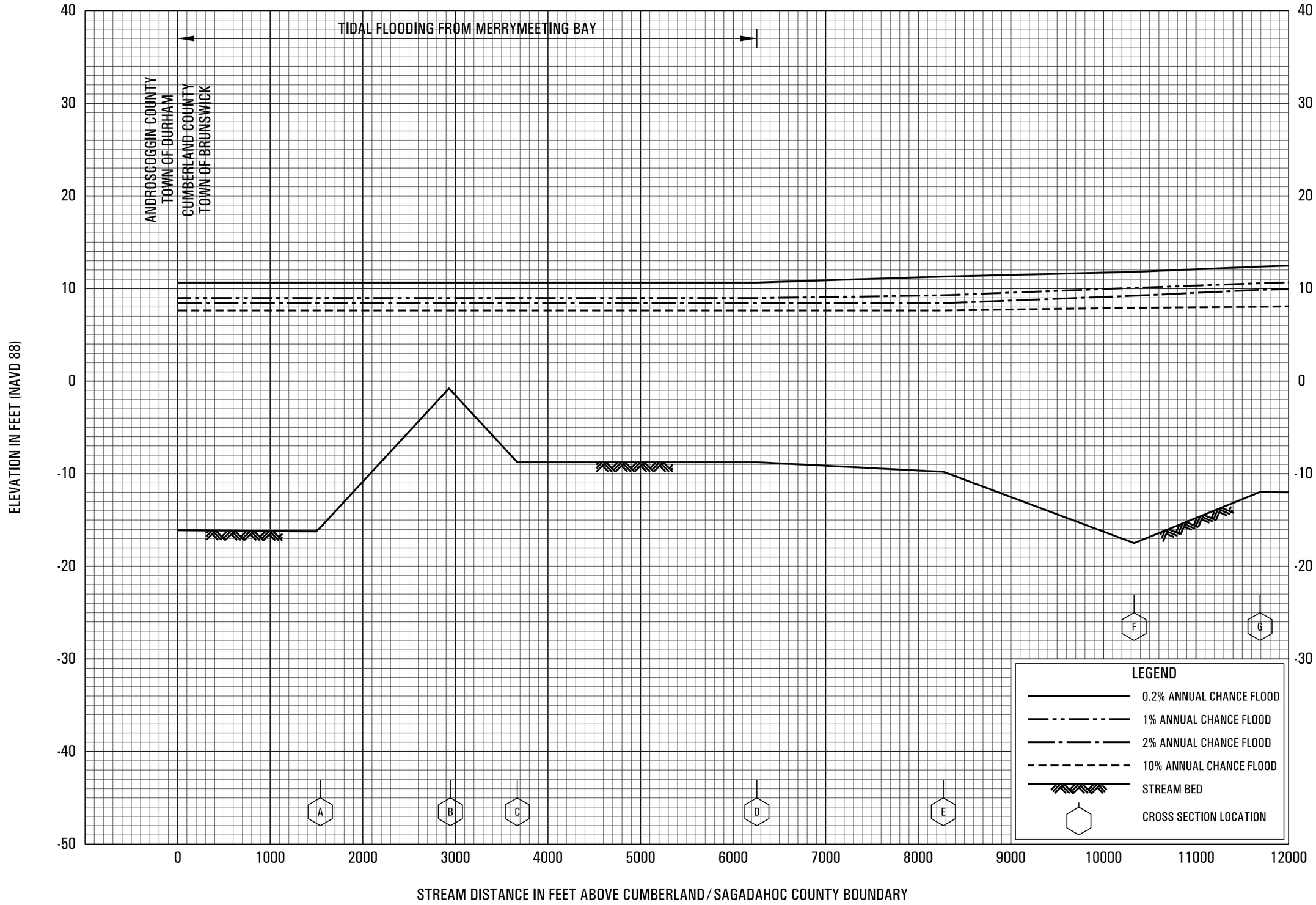

FLOOD PROFILES

ANDROSCOGGIN RIVER

FEDERAL EMERGENCY MANAGEMENT AGENCY

CUMBERLAND COUNTY, ME

(ALL JURISDICTIONS)

01P

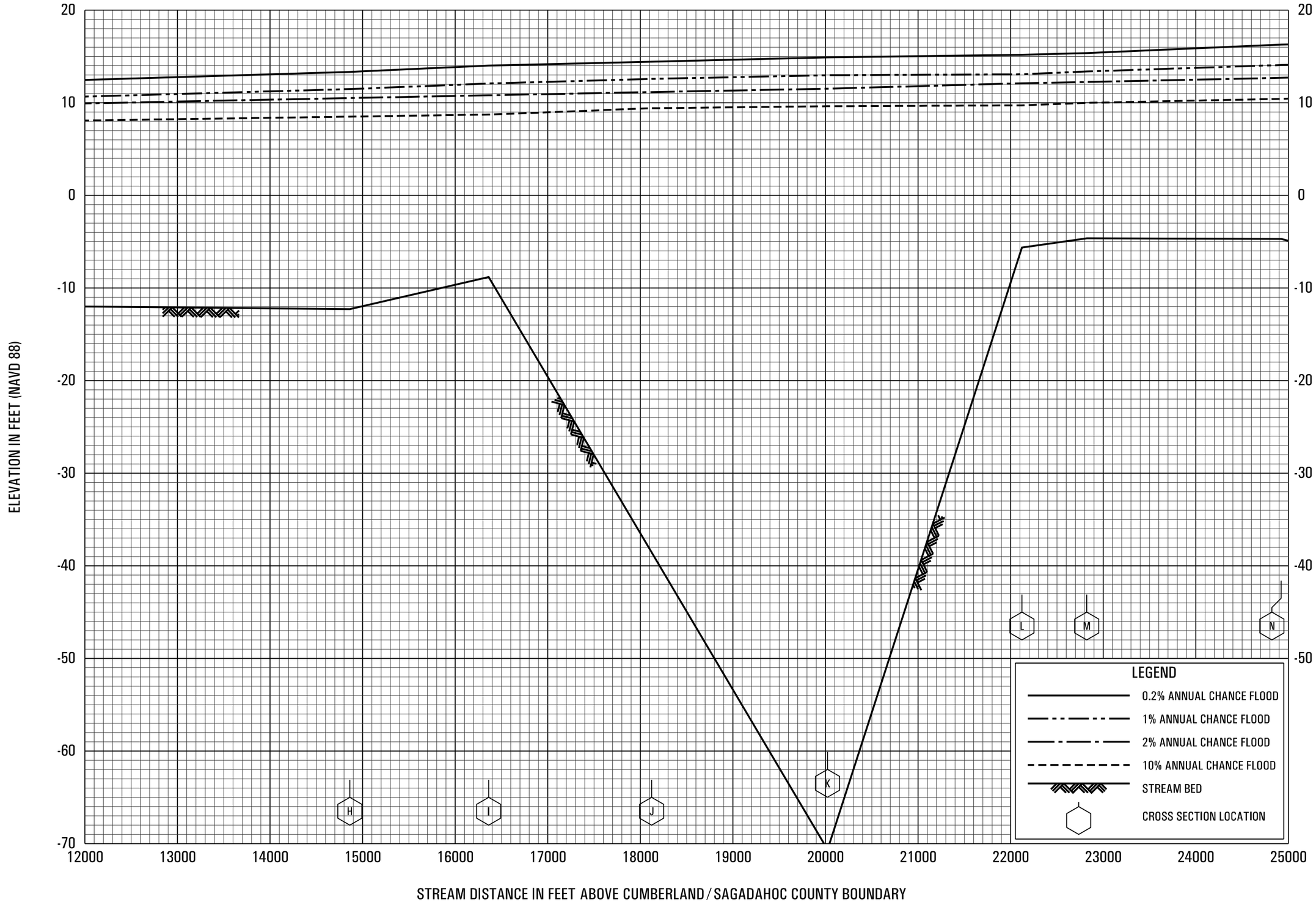

FLOOD PROFILES

ANDROSCOGGIN RIVER

FEDERAL EMERGENCY MANAGEMENT AGENCY

CUMBERLAND COUNTY, ME

(ALL JURISDICTIONS)

02P

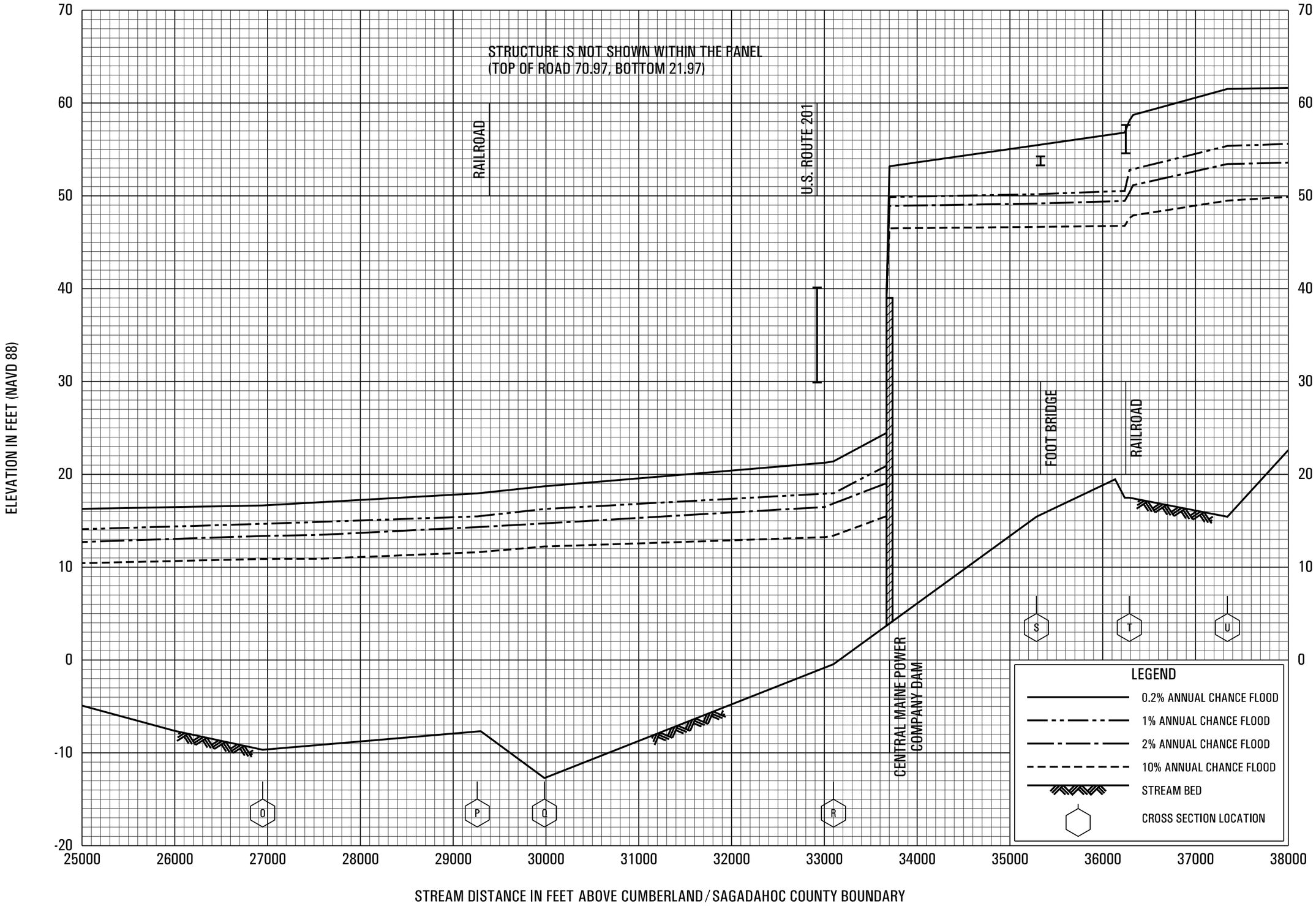

FLOOD PROFILES

ANDROSCOGGIN RIVER

FEDERAL EMERGENCY MANAGEMENT AGENCY

CUMBERLAND COUNTY, ME

(ALL JURISDICTIONS)

03P

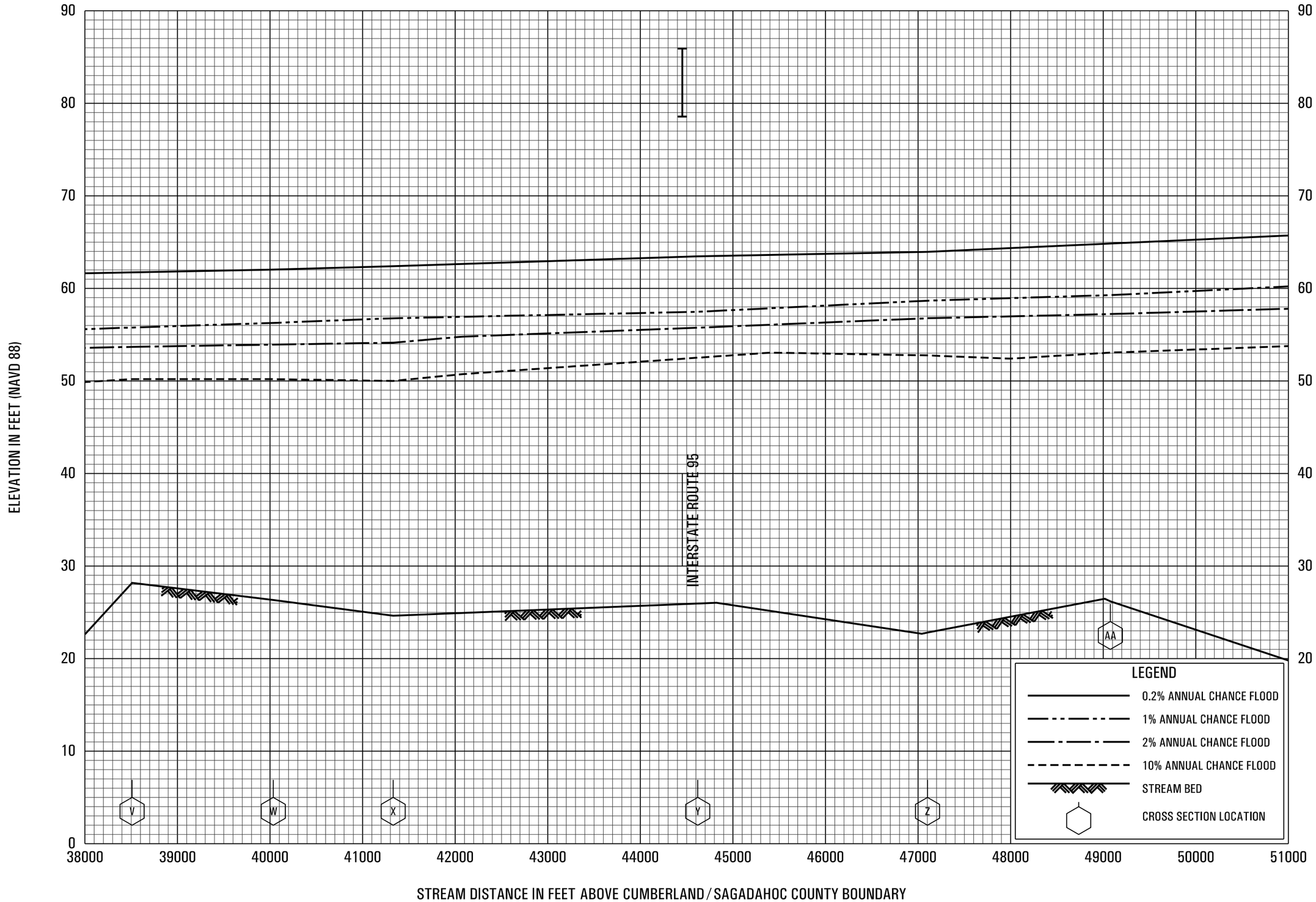

FLOOD PROFILES

ANDROSCOGGIN RIVER

FEDERAL EMERGENCY MANAGEMENT AGENCY

CUMBERLAND COUNTY, ME

(ALL JURISDICTIONS)

04P

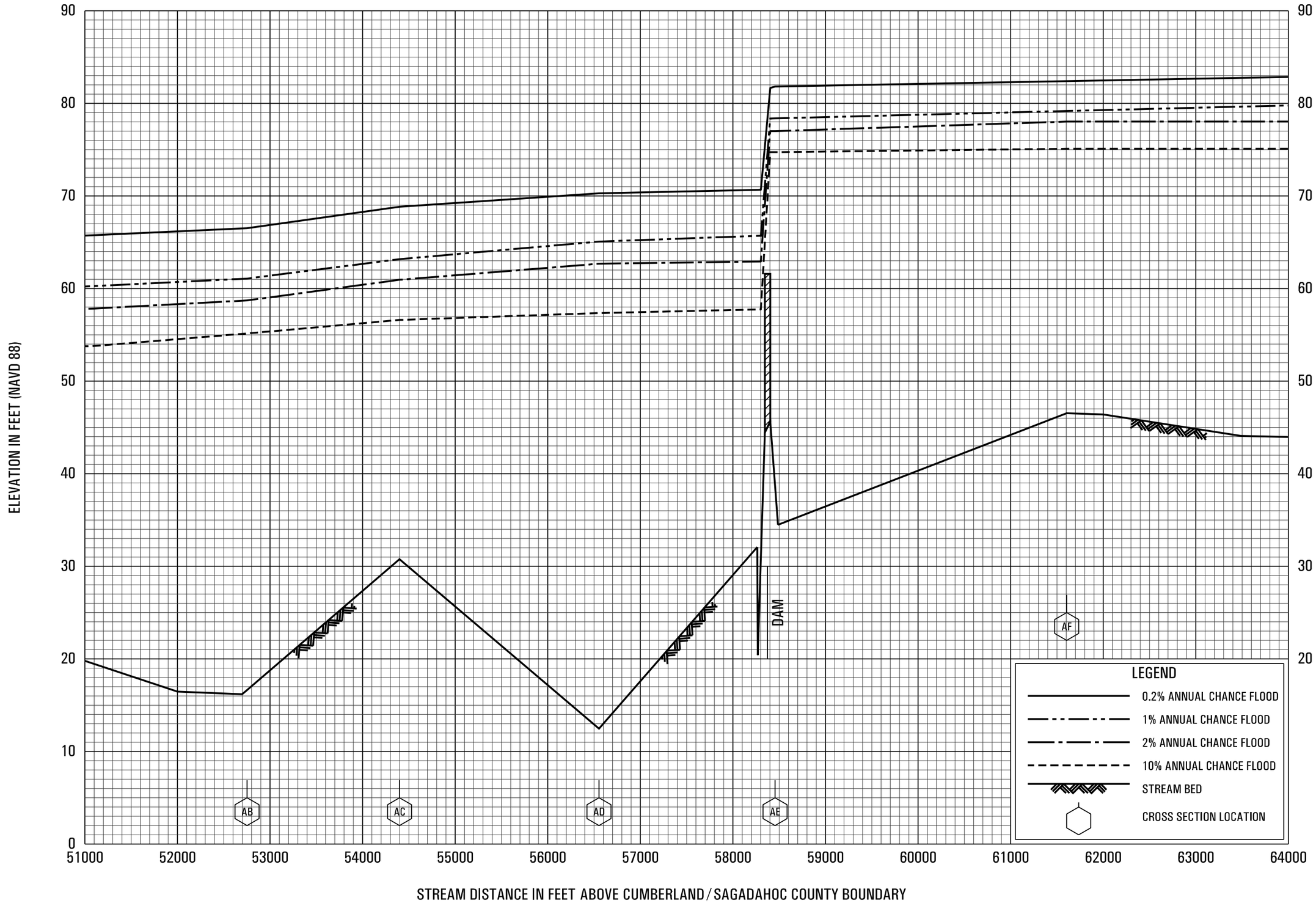

FLOOD PROFILES

ANDROSCOGGIN RIVER

FEDERAL EMERGENCY MANAGEMENT AGENCY

CUMBERLAND COUNTY, ME

(ALL JURISDICTIONS)

05P

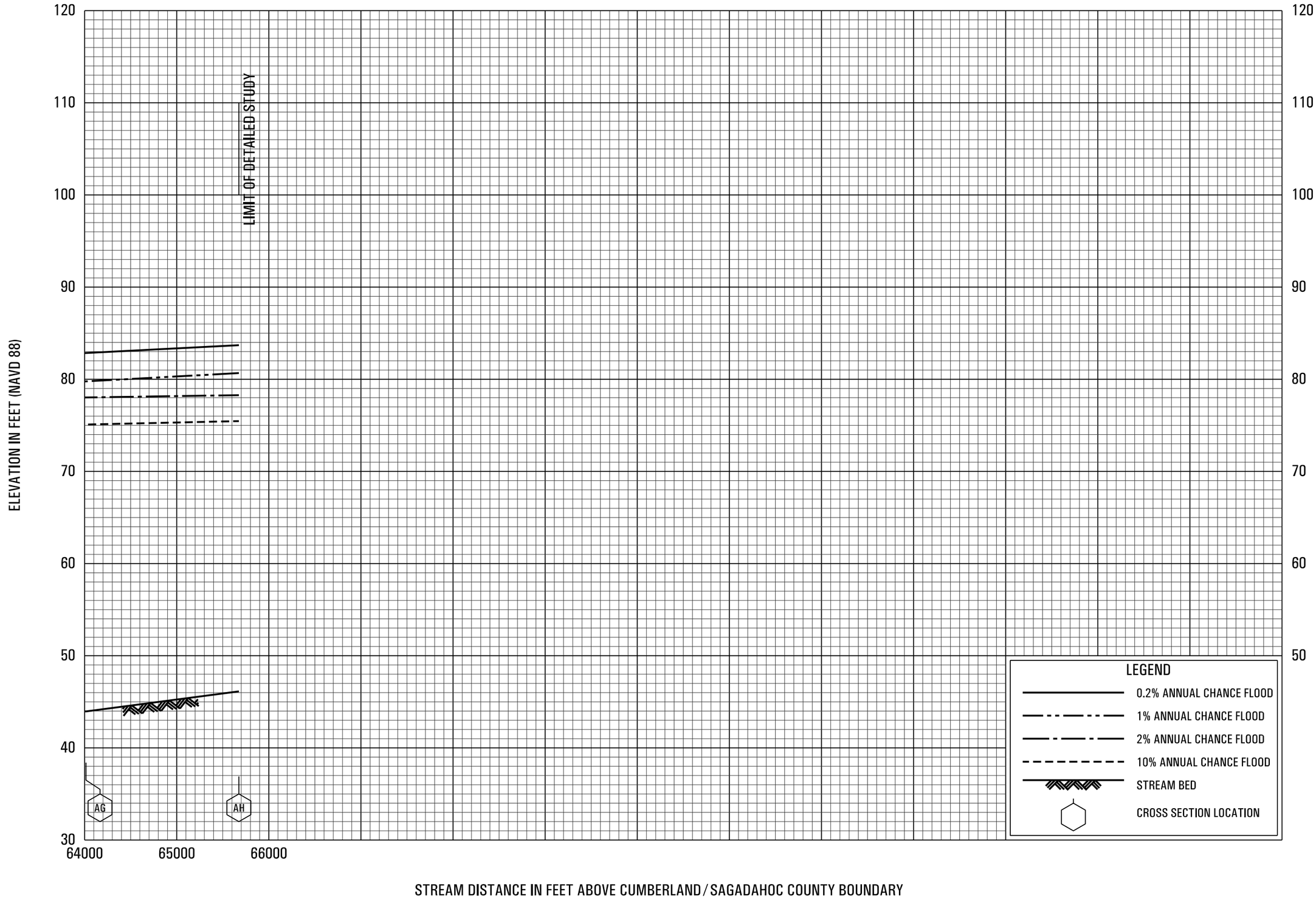

FLOOD PROFILES

ANDROSCOGGIN RIVER

FEDERAL EMERGENCY MANAGEMENT AGENCY

CUMBERLAND COUNTY, ME

(ALL JURISDICTIONS)

06P

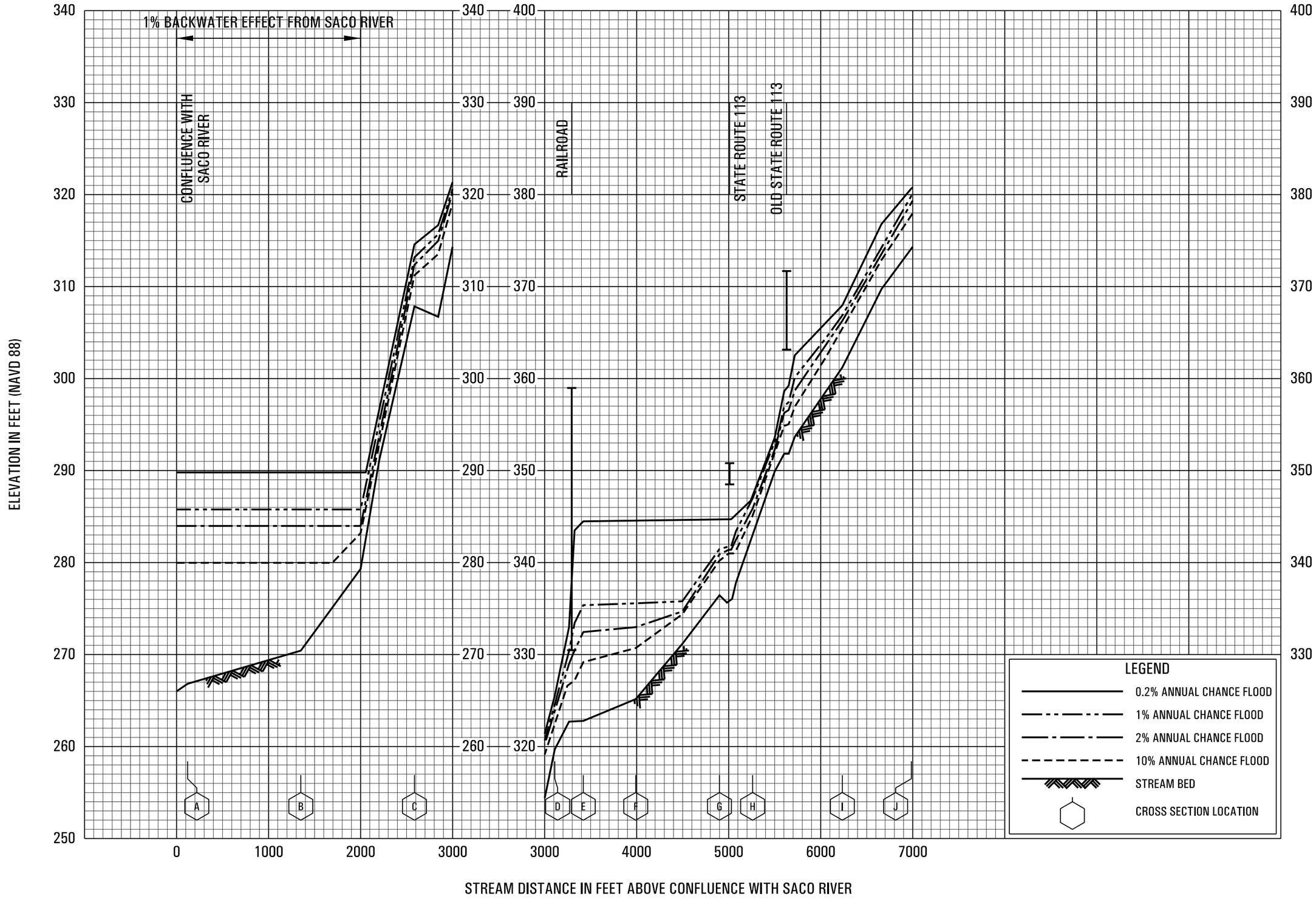

FLOOD PROFILES

BREAKNECK BROOK

FEDERAL EMERGENCY MANAGEMENT AGENCY

CUMBERLAND COUNTY, ME

(ALL JURISDICTIONS)

07P

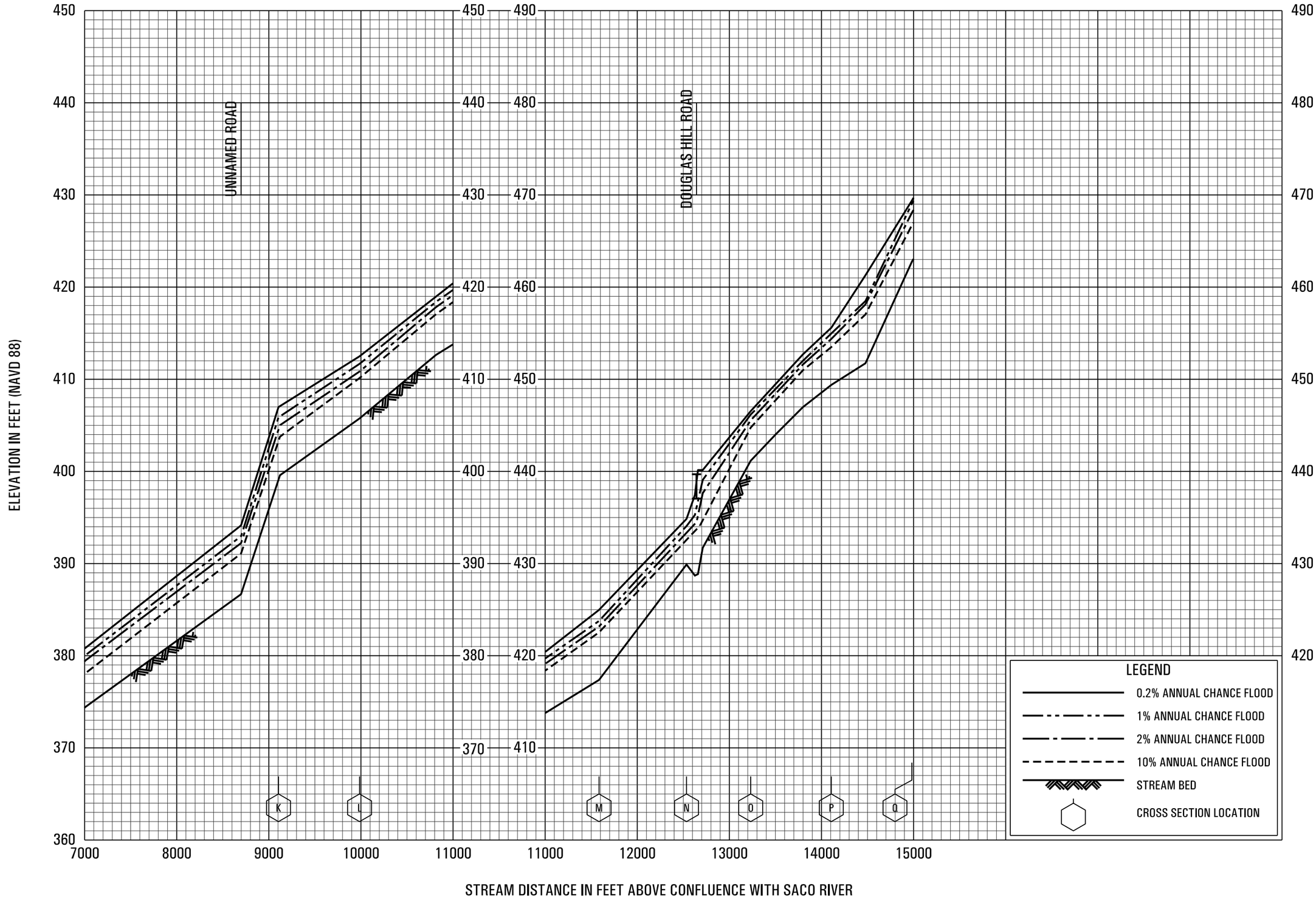

FLOOD PROFILES

BREAKNECK BROOK

FEDERAL EMERGENCY MANAGEMENT AGENCY

CUMBERLAND COUNTY, ME

(ALL JURISDICTIONS)

08P

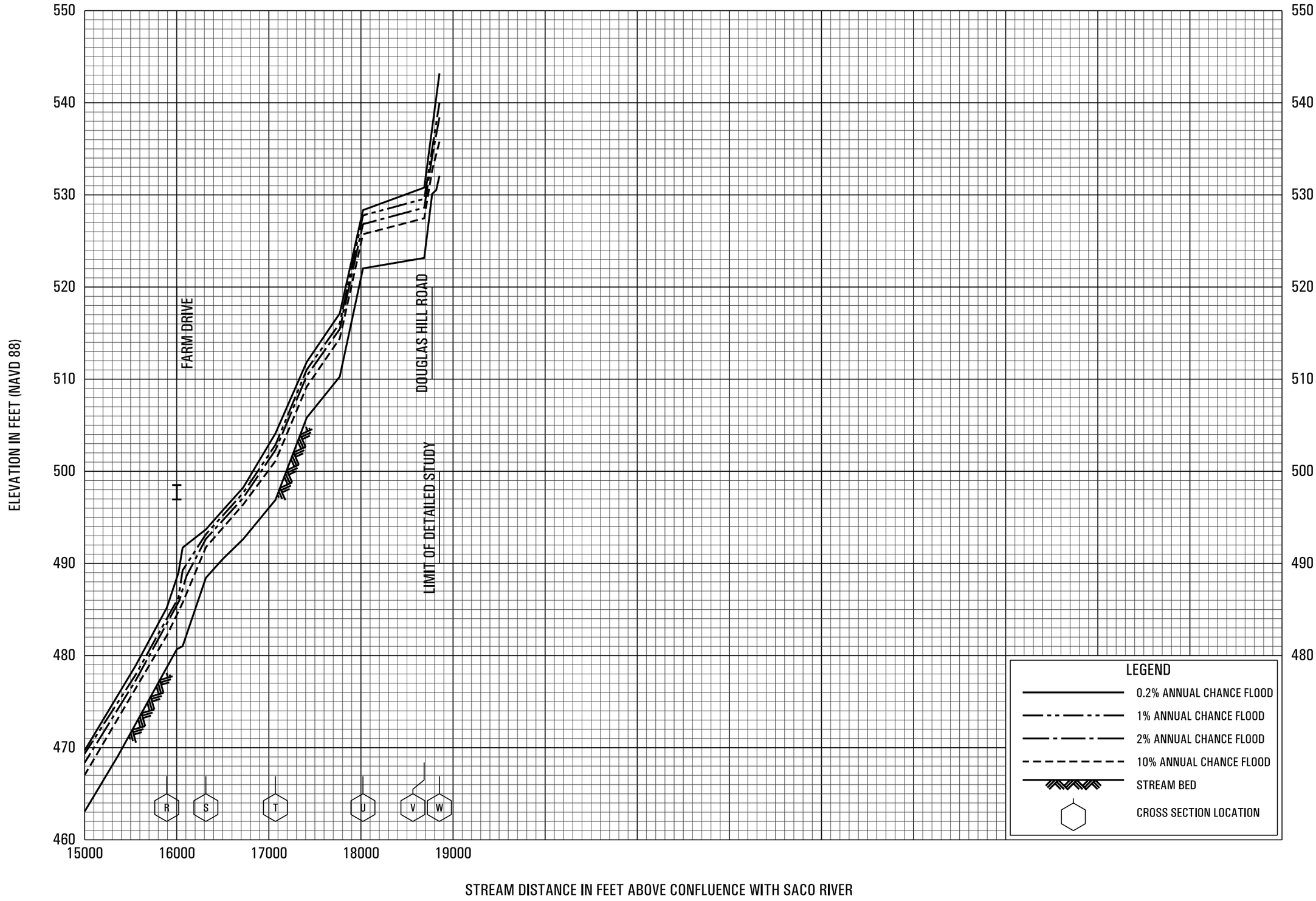

FLOOD PROFILES

BREAKNECK BROOK

FEDERAL EMERGENCY MANAGEMENT AGENCY

CUMBERLAND COUNTY, ME

(ALL JURISDICTIONS)

09P

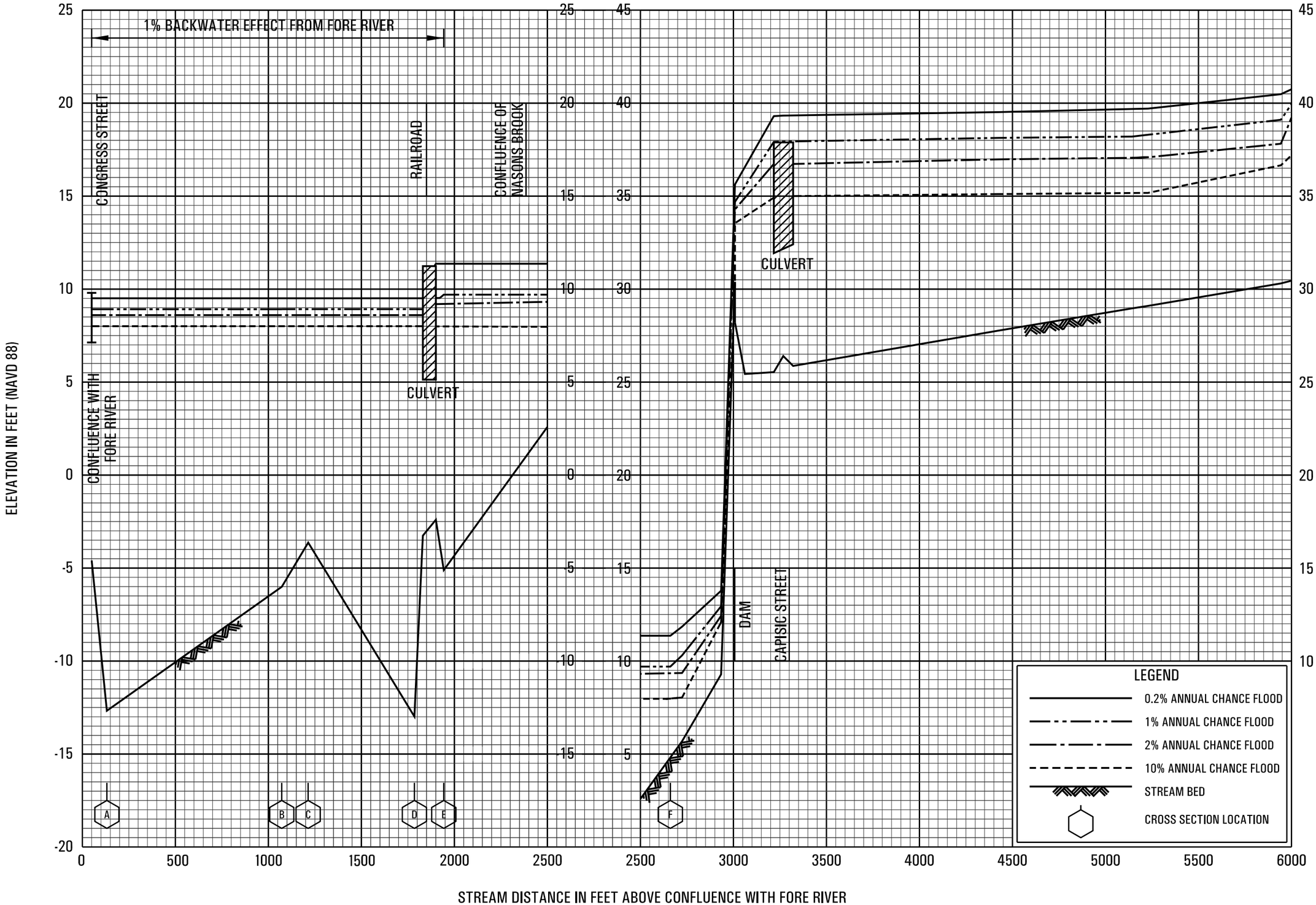

FLOOD PROFILES

CAPISIC BROOK

FEDERAL EMERGENCY MANAGEMENT AGENCY

CUMBERLAND COUNTY, ME

(ALL JURISDICTIONS)

10P

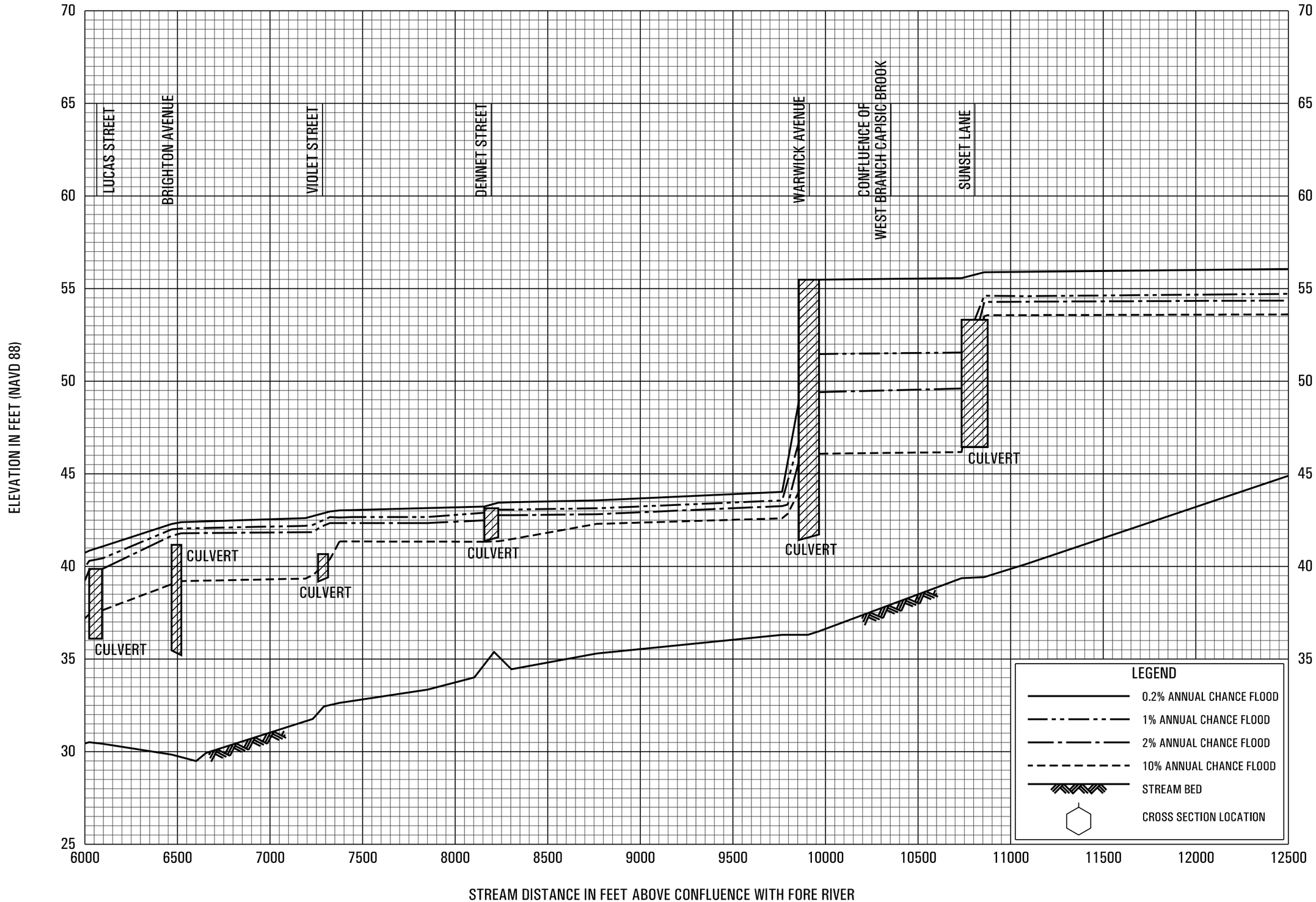

FLOOD PROFILES

CAPISIC BROOK

FEDERAL EMERGENCY MANAGEMENT AGENCY

CUMBERLAND COUNTY, ME

(ALL JURISDICTIONS)

11P

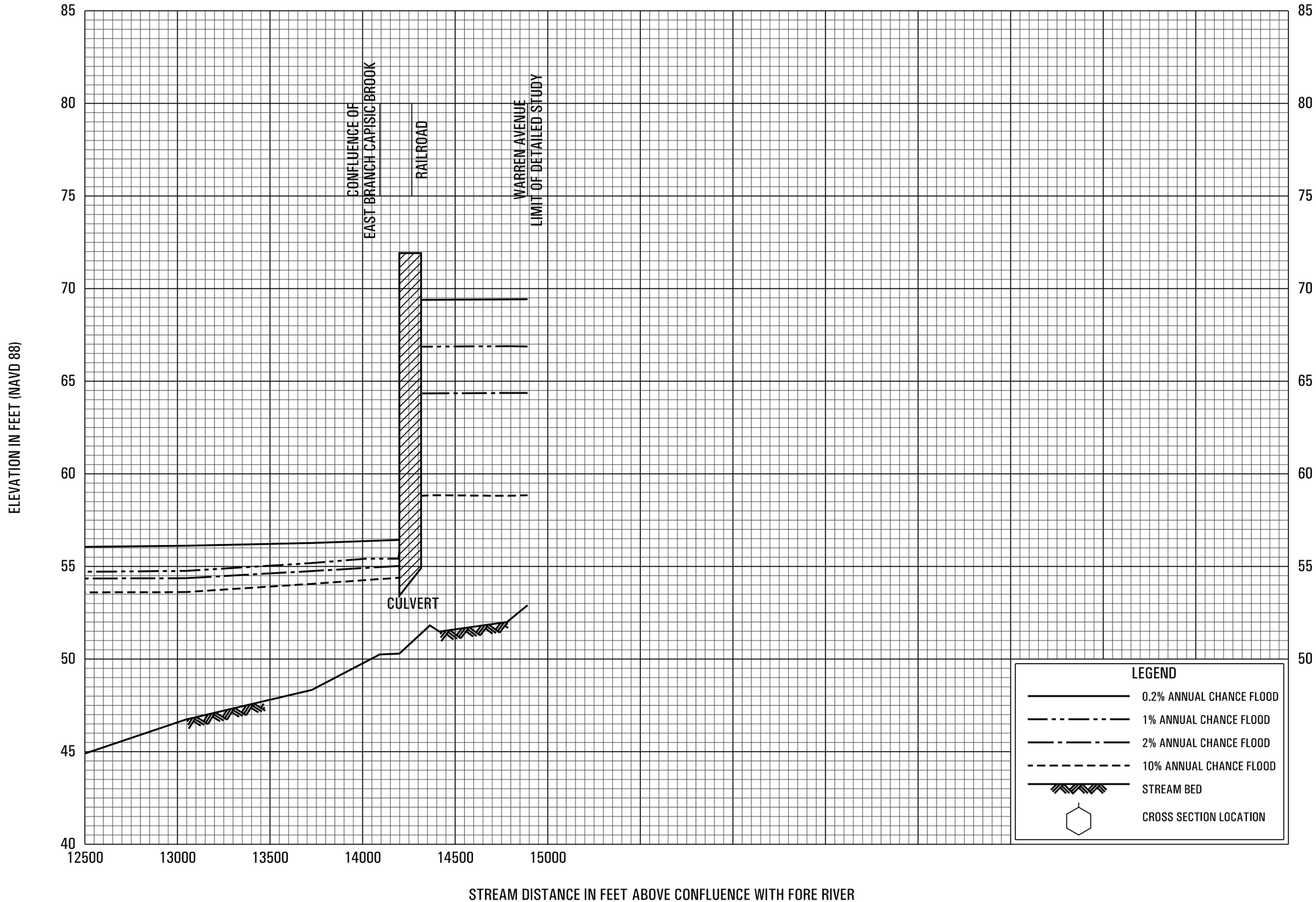

FLOOD PROFILES

CAPISIC BROOK

FEDERAL EMERGENCY MANAGEMENT AGENCY

CUMBERLAND COUNTY, ME

(ALL JURISDICTIONS)

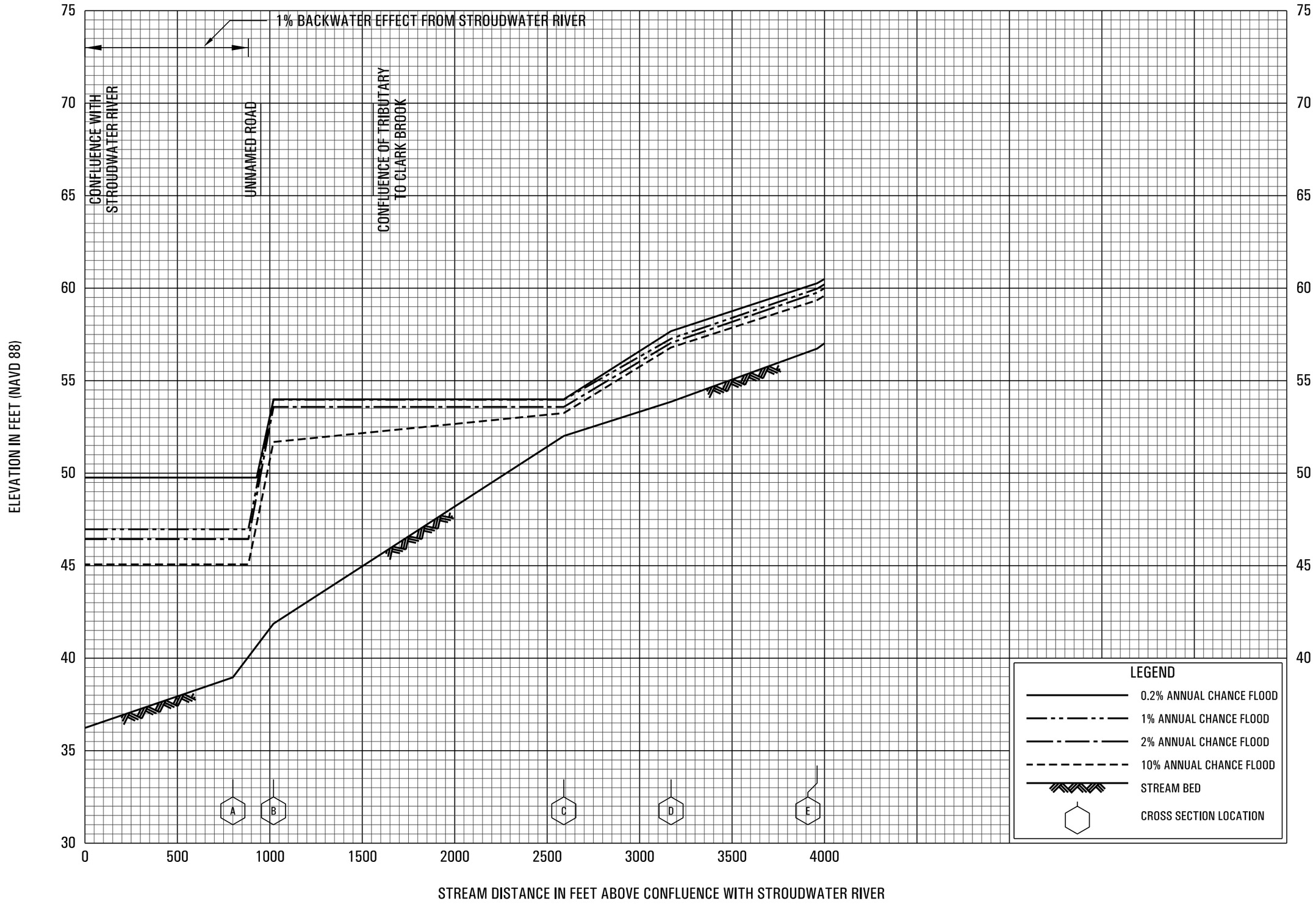

FLOOD PROFILES

CLARK BROOK

FEDERAL EMERGENCY MANAGEMENT AGENCY

CUMBERLAND COUNTY, ME

(ALL JURISDICTIONS)

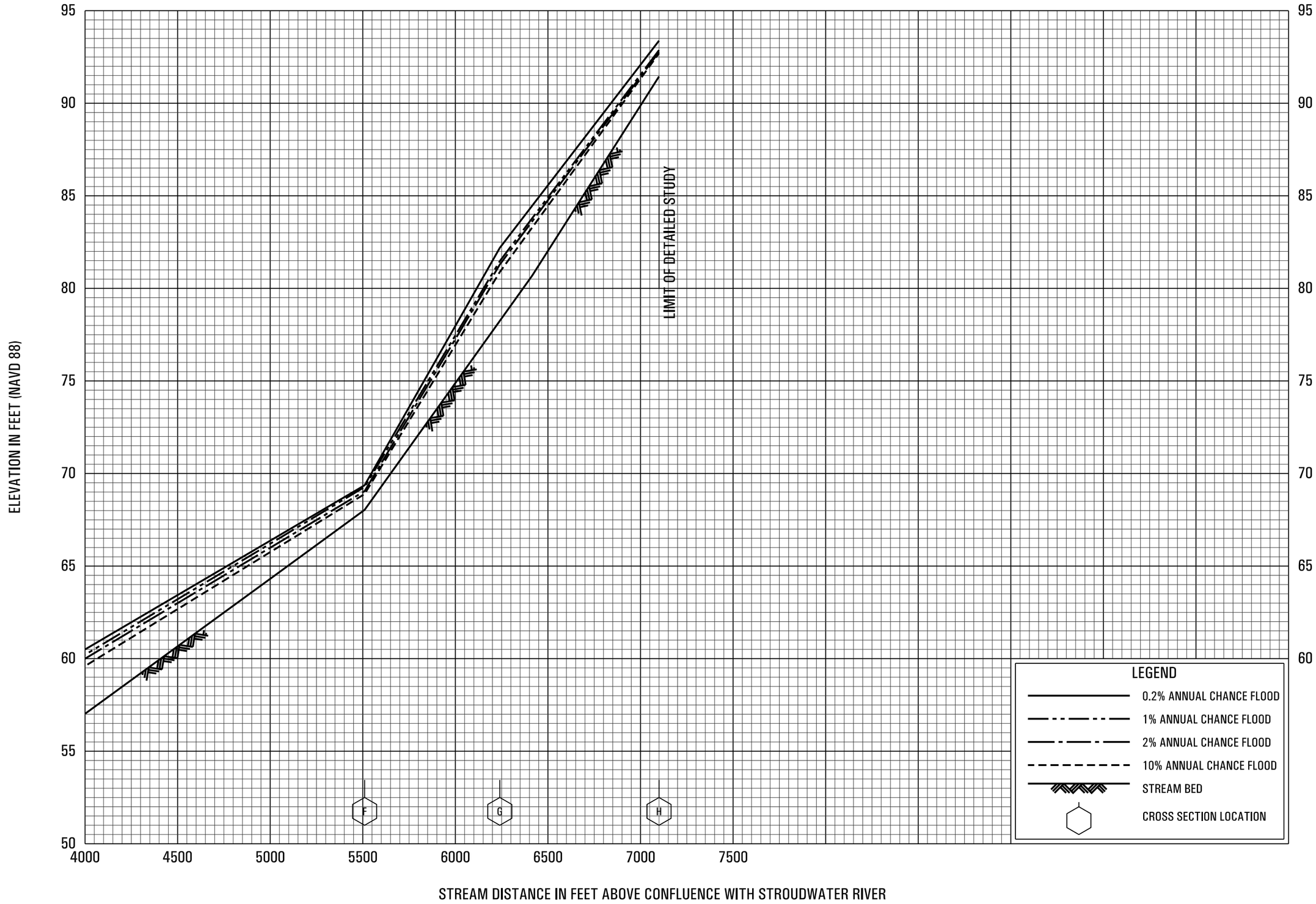

FLOOD PROFILES

CLARK BROOK

FEDERAL EMERGENCY MANAGEMENT AGENCY

CUMBERLAND COUNTY, ME

(ALL JURISDICTIONS)

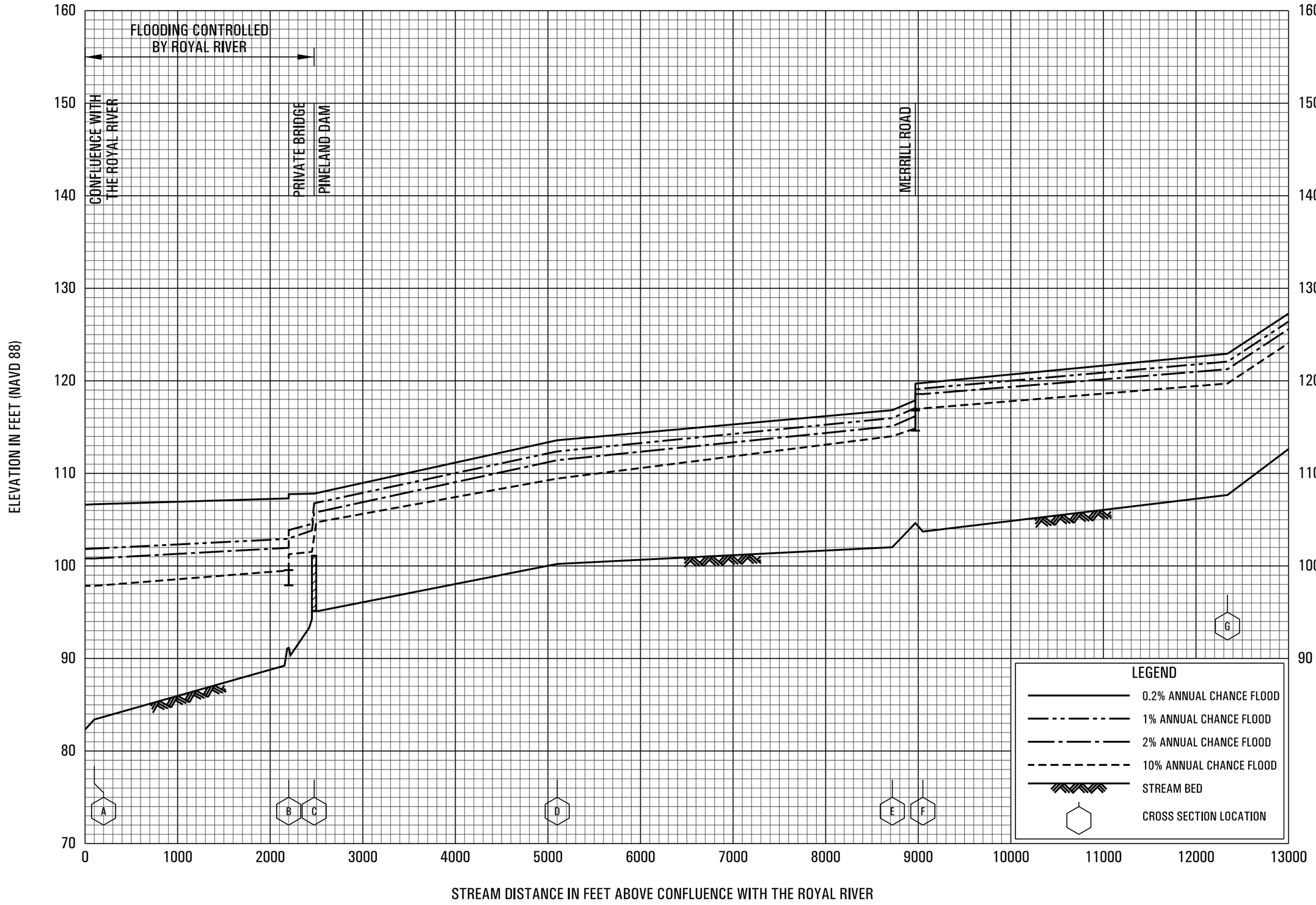

FLOOD PROFILES

COLLYER BROOK

FEDERAL EMERGENCY MANAGEMENT AGENCY

CUMBERLAND COUNTY, ME

(ALL JURISDICTIONS)

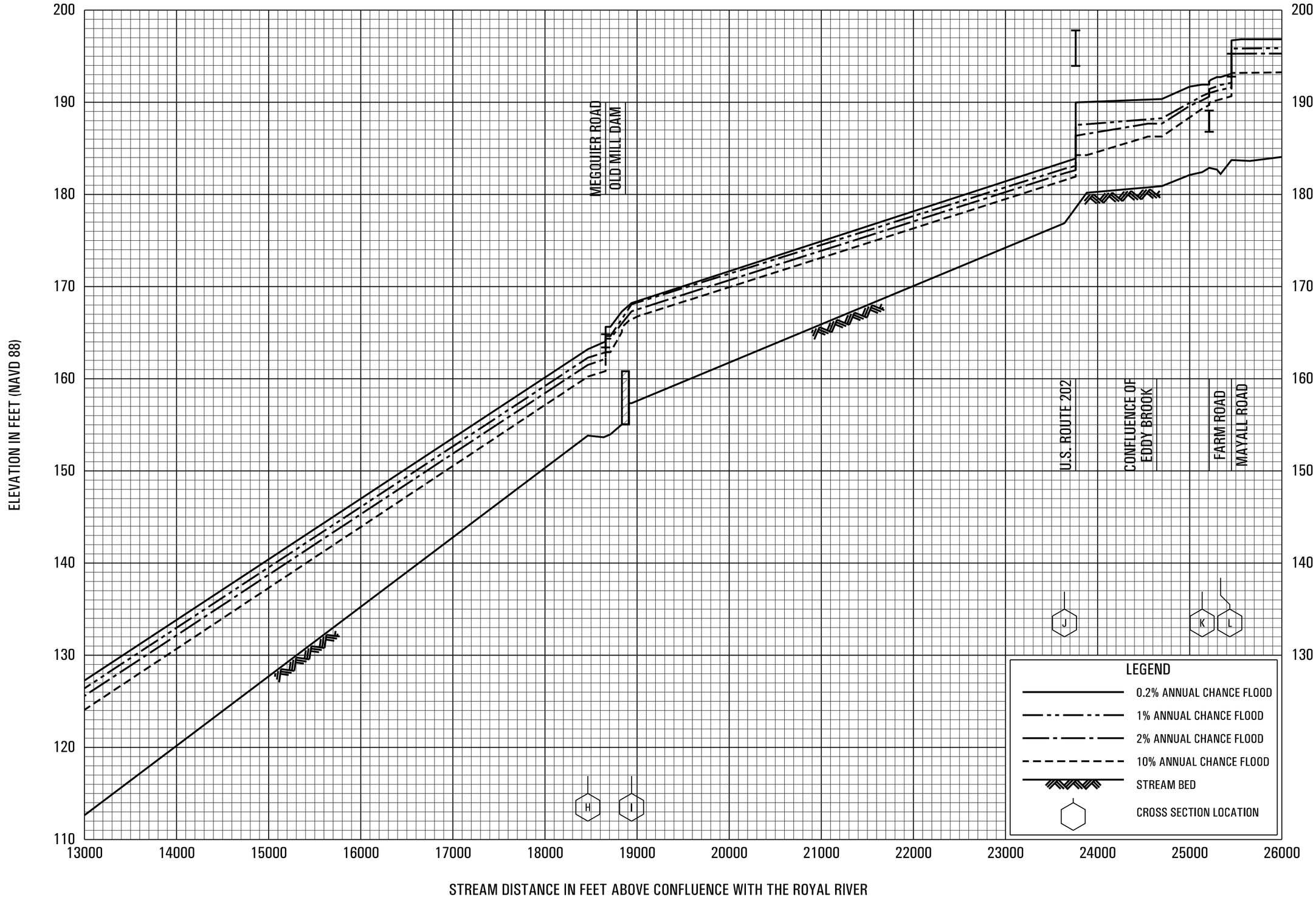

FLOOD PROFILES

COLLYER BROOK

FEDERAL EMERGENCY MANAGEMENT AGENCY

CUMBERLAND COUNTY, ME

(ALL JURISDICTIONS)

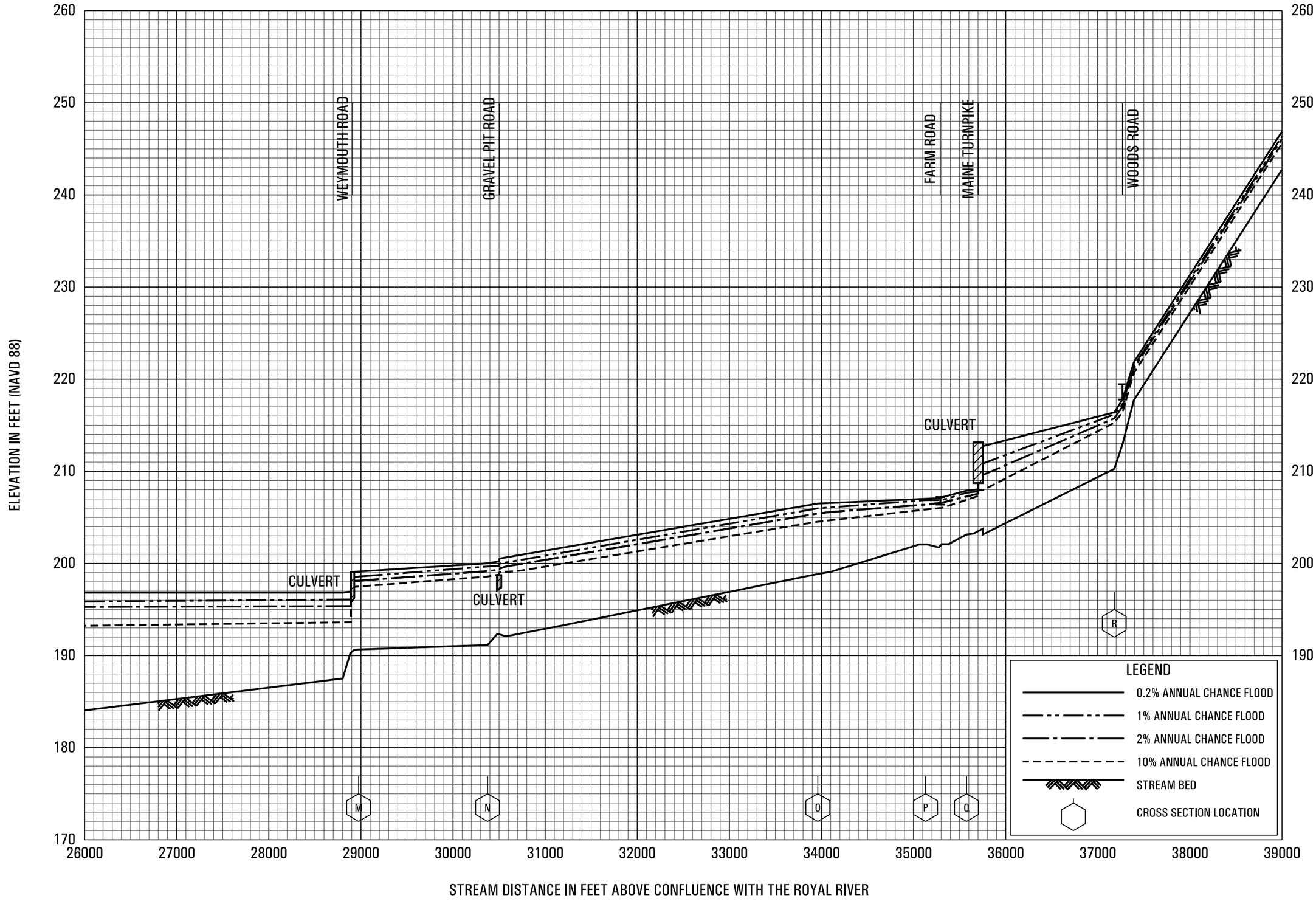

FLOOD PROFILES

COLLYER BROOK

FEDERAL EMERGENCY MANAGEMENT AGENCY

CUMBERLAND COUNTY, ME

(ALL JURISDICTIONS)

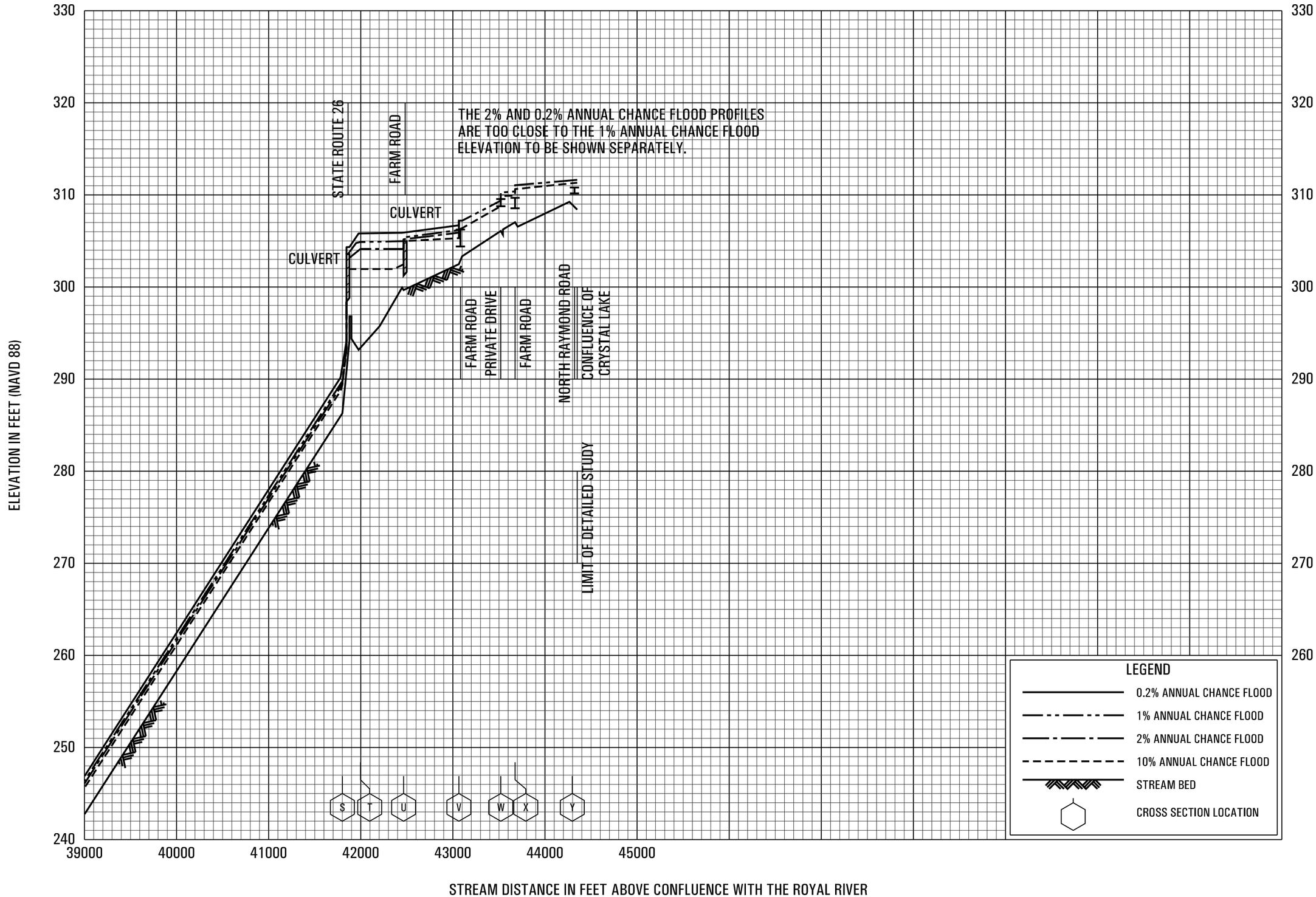

FLOOD PROFILES

COLLYER BROOK

FEDERAL EMERGENCY MANAGEMENT AGENCY

CUMBERLAND COUNTY, ME

(ALL JURISDICTIONS)

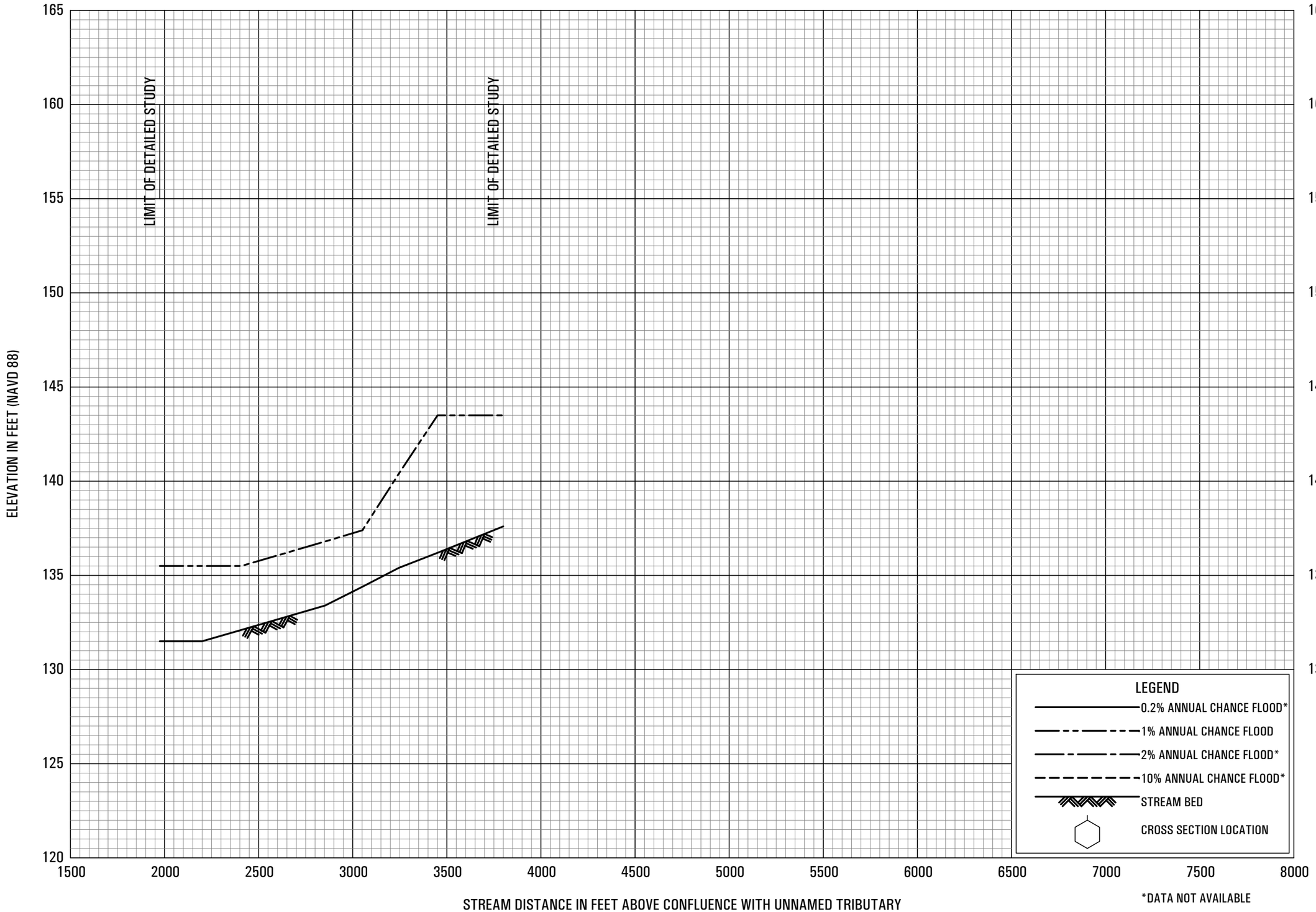

FLOOD PROFILES

COLLEY WRIGHT BROOK

FEDERAL EMERGENCY MANAGEMENT AGENCY

CUMBERLAND COUNTY, ME

(ALL JURISDICTIONS)

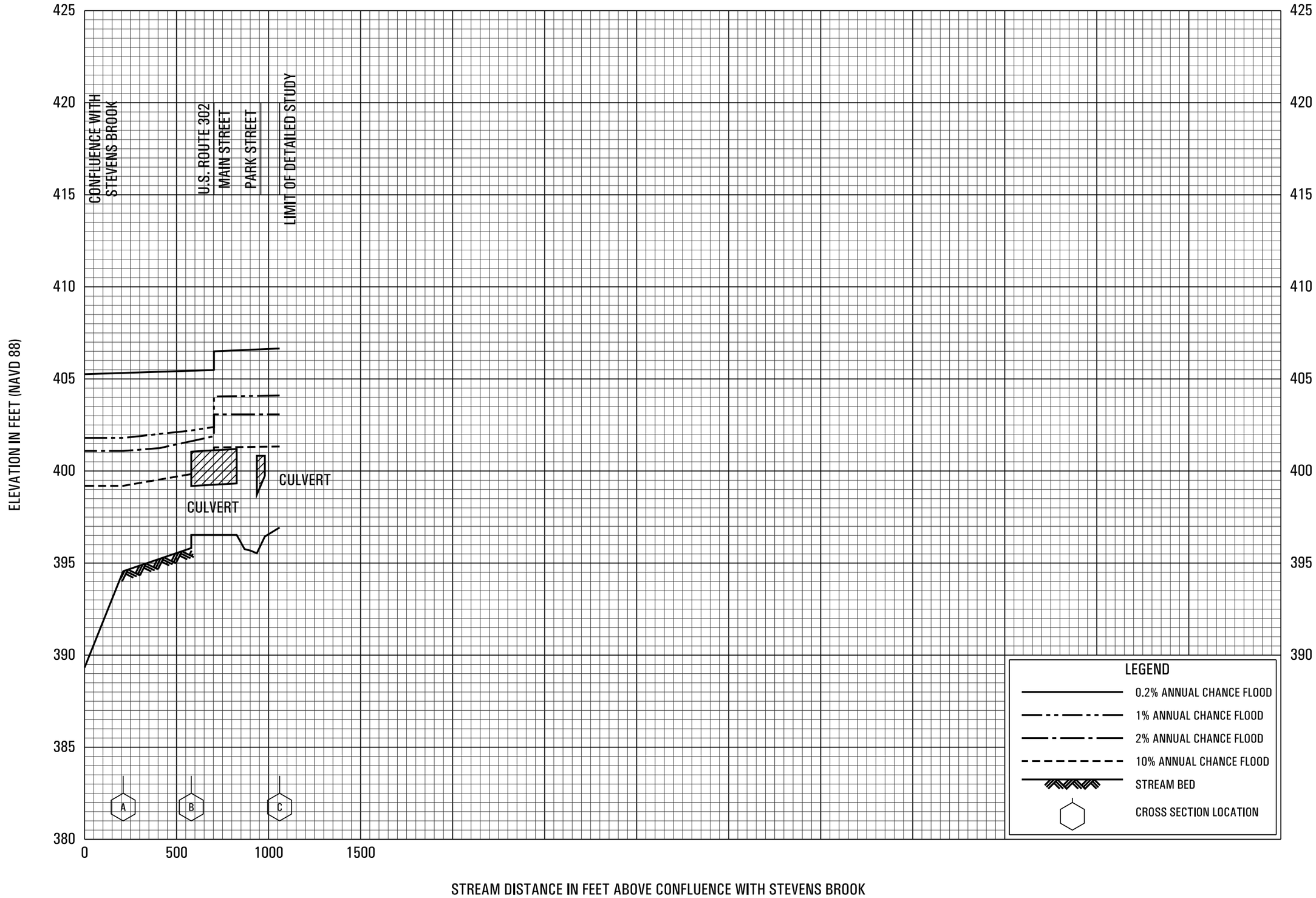

FLOOD PROFILES

CORN SHOP BROOK

FEDERAL EMERGENCY MANAGEMENT AGENCY

CUMBERLAND COUNTY, ME

(ALL JURISDICTIONS)

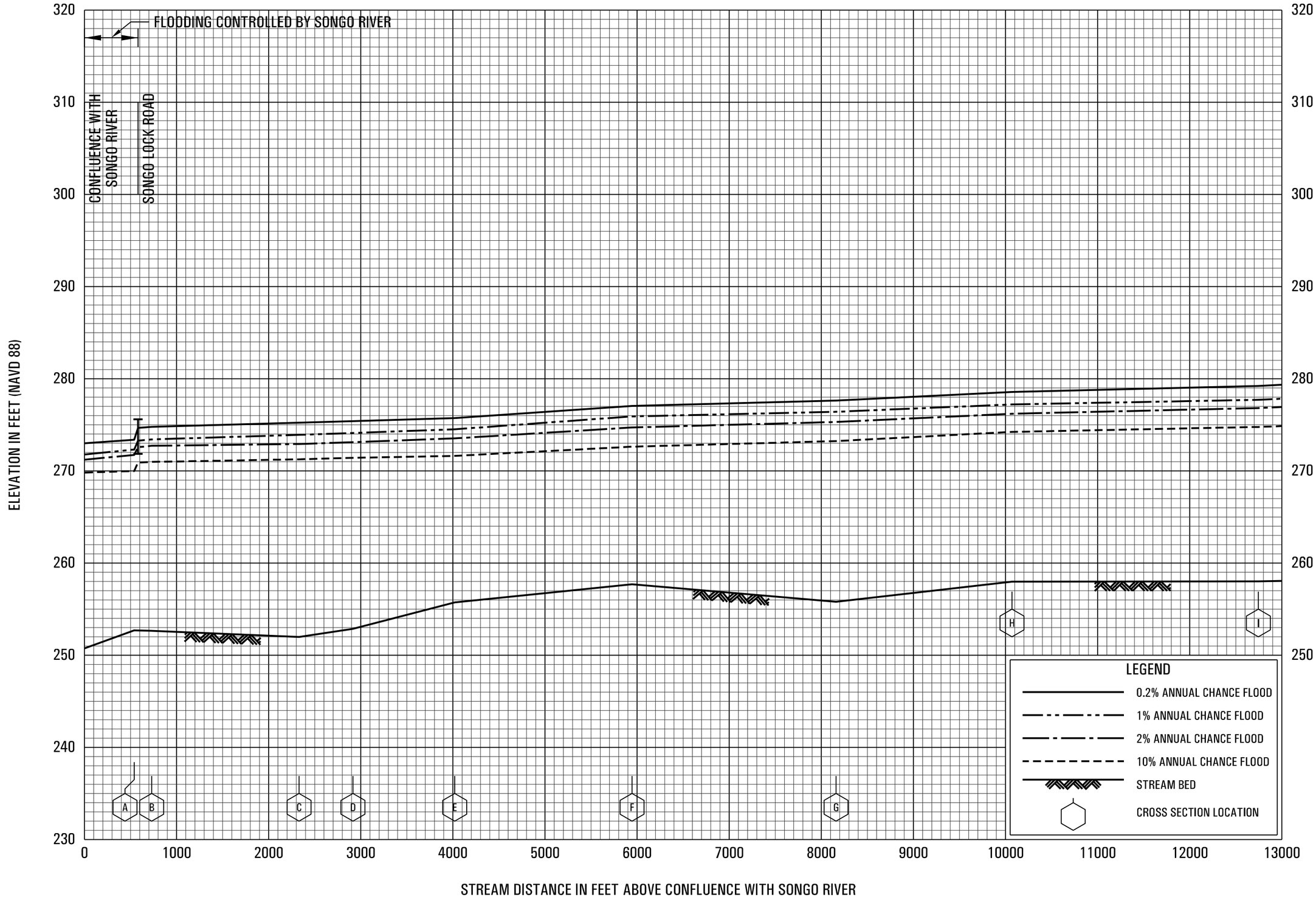

FLOOD PROFILES

CROOKED RIVER

FEDERAL EMERGENCY MANAGEMENT AGENCY

CUMBERLAND COUNTY, ME

(ALL JURISDICTIONS)

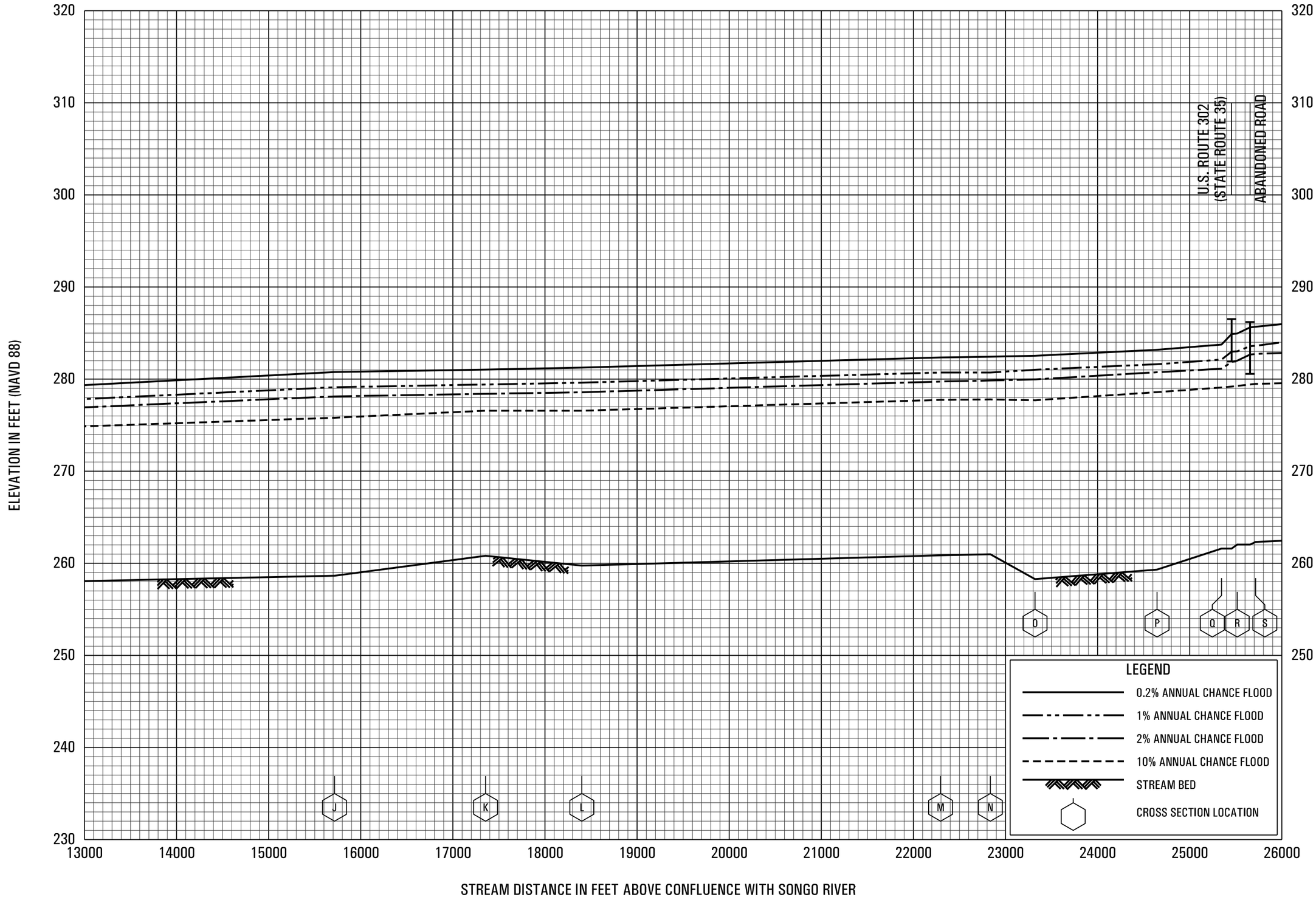

FLOOD PROFILES

CROOKED RIVER

FEDERAL EMERGENCY MANAGEMENT AGENCY

CUMBERLAND COUNTY, ME

(ALL JURISDICTIONS)

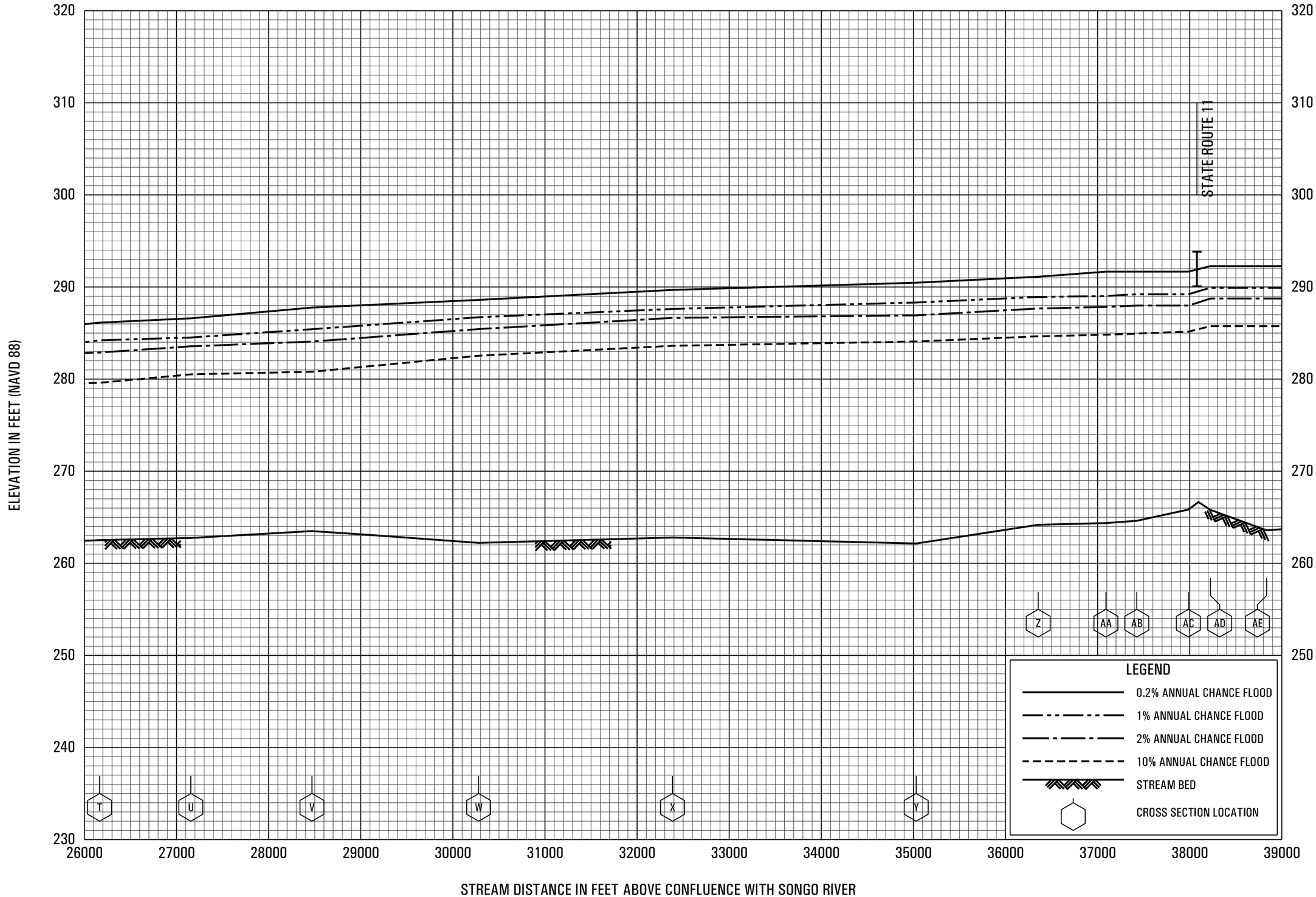

FLOOD PROFILES

CROOKED RIVER

FEDERAL EMERGENCY MANAGEMENT AGENCY

CUMBERLAND COUNTY, ME

(ALL JURISDICTIONS)

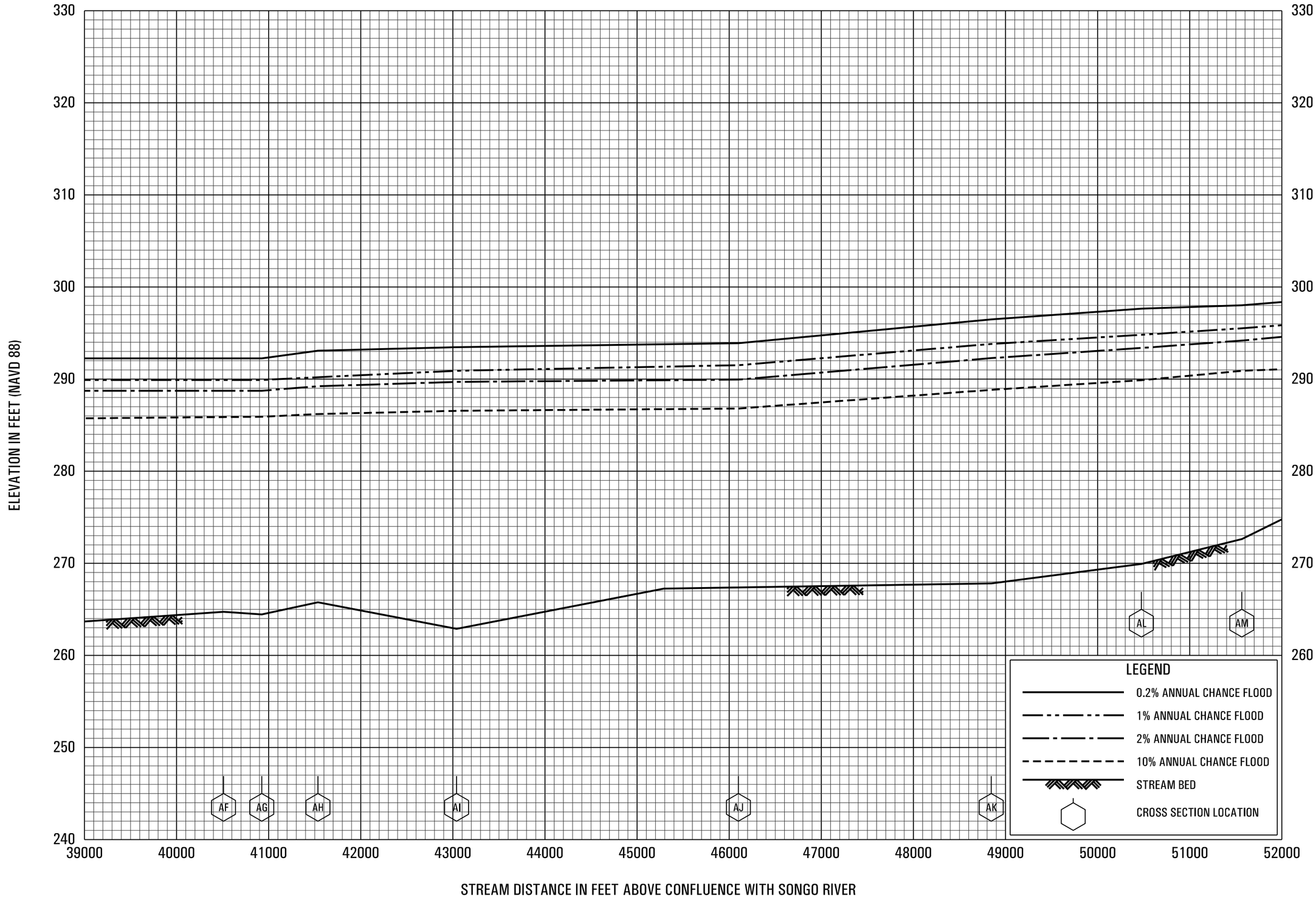

FLOOD PROFILES

CROOKED RIVER

FEDERAL EMERGENCY MANAGEMENT AGENCY

CUMBERLAND COUNTY, ME

(ALL JURISDICTIONS)

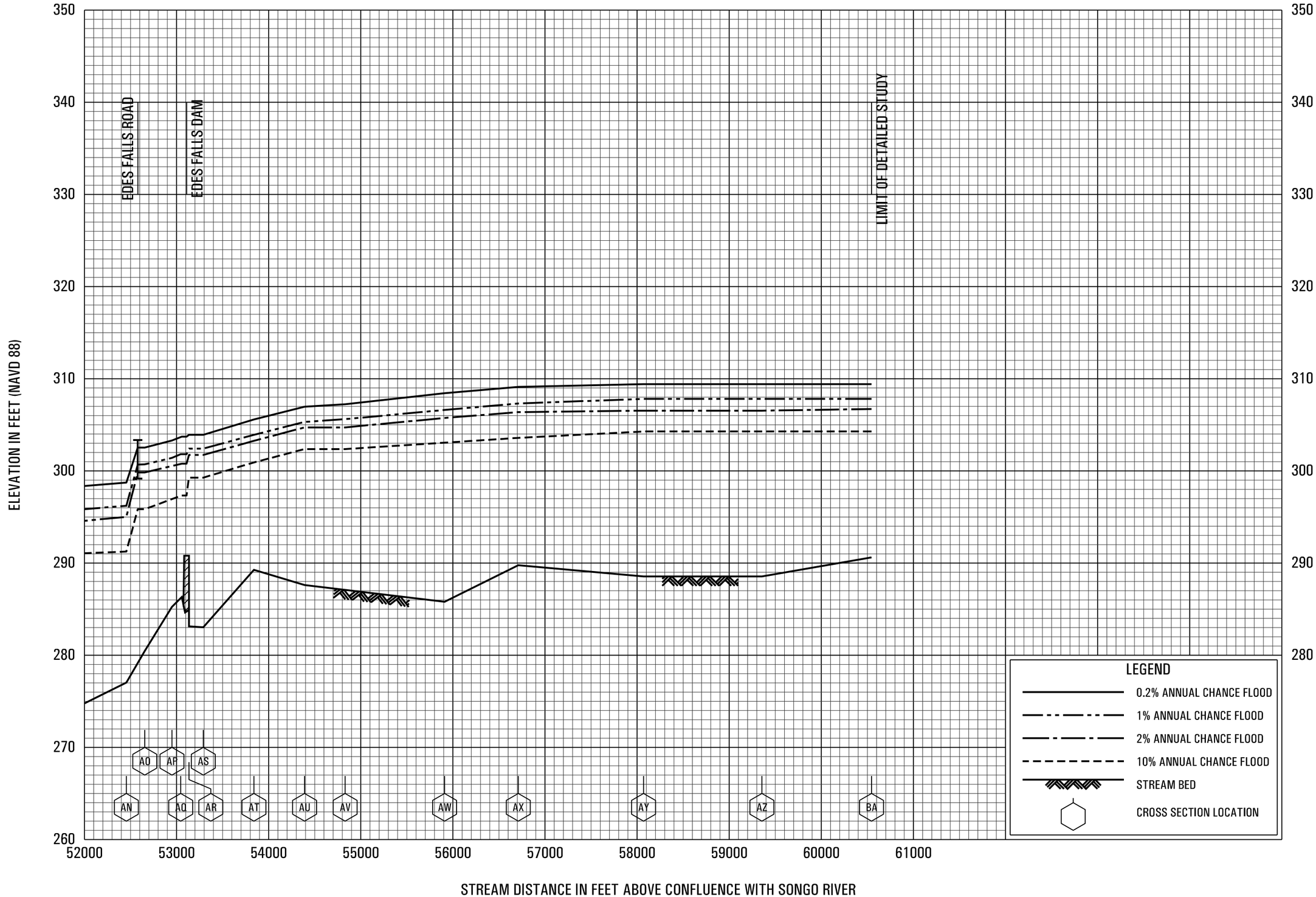

FLOOD PROFILES

CROOKED RIVER

FEDERAL EMERGENCY MANAGEMENT AGENCY

CUMBERLAND COUNTY, ME

(ALL JURISDICTIONS)

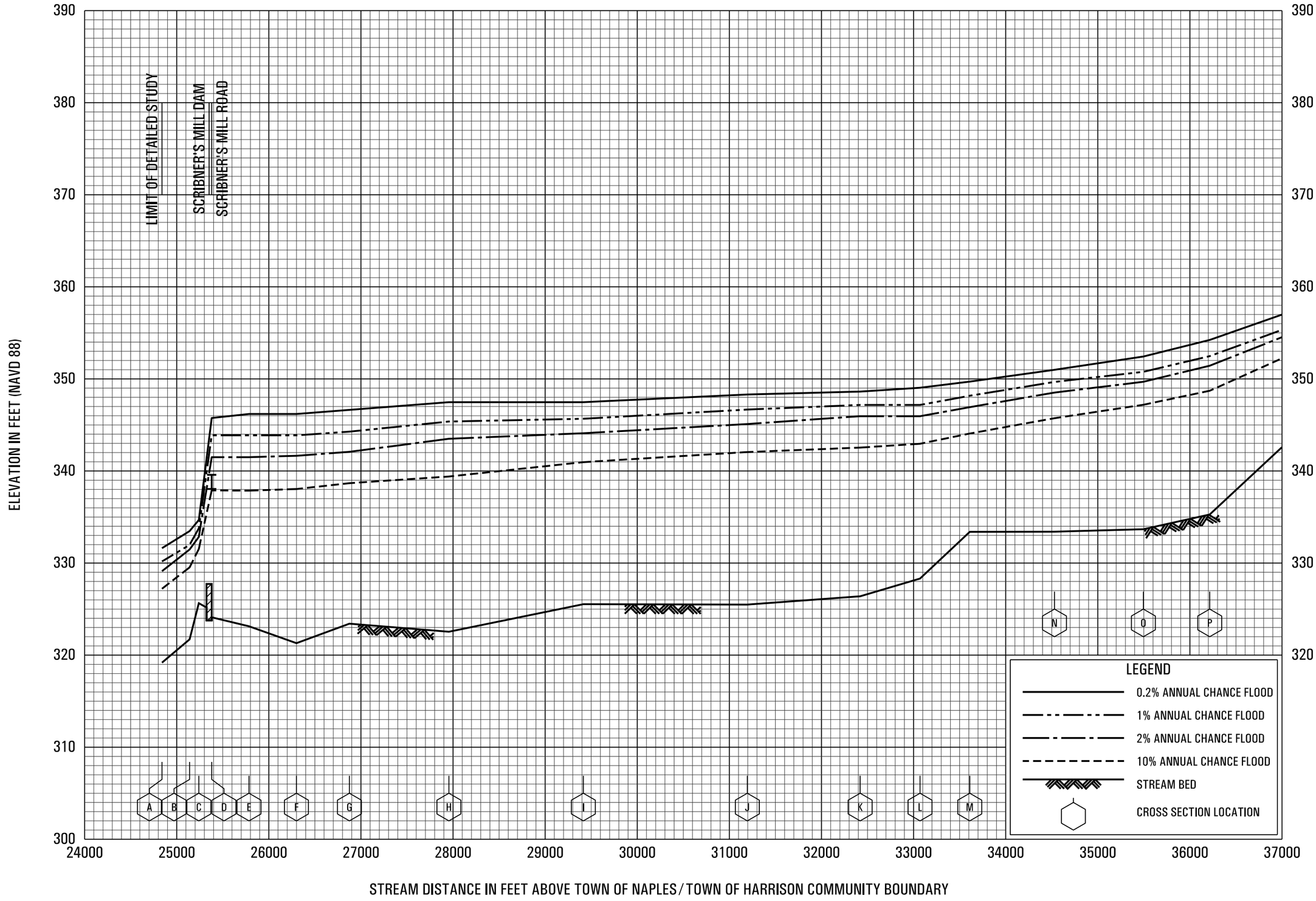

FLOOD PROFILES

CROOKED RIVER (TOWN OF HARRISON)

FEDERAL EMERGENCY MANAGEMENT AGENCY

CUMBERLAND COUNTY, ME

(ALL JURISDICTIONS)

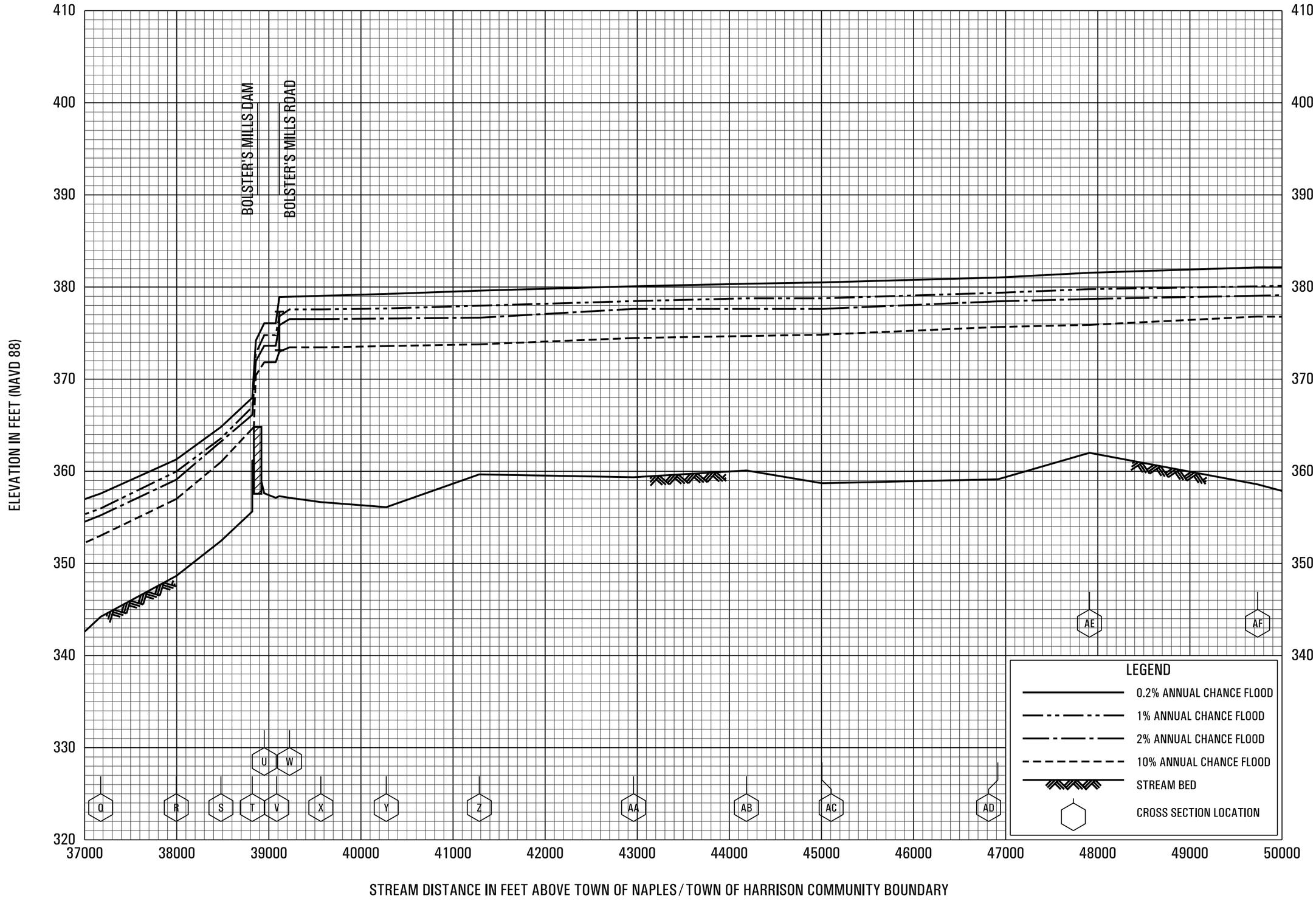

FLOOD PROFILES

CROOKED RIVER (TOWN OF HARRISON)

FEDERAL EMERGENCY MANAGEMENT AGENCY

CUMBERLAND COUNTY, ME

(ALL JURISDICTIONS)

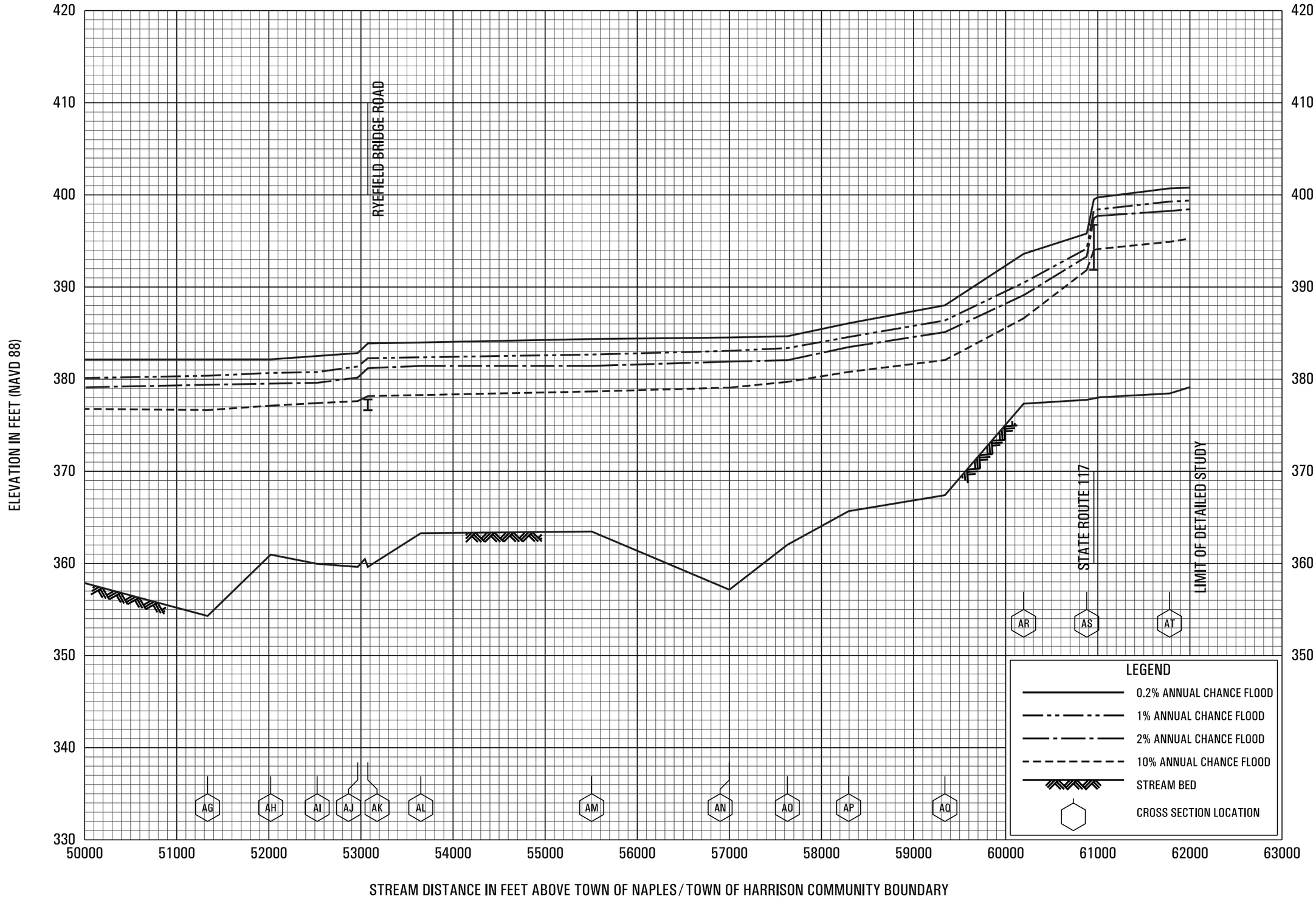

FLOOD PROFILES

CROOKED RIVER (TOWN OF HARRISON)

FEDERAL EMERGENCY MANAGEMENT AGENCY

CUMBERLAND COUNTY, ME

(ALL JURISDICTIONS)

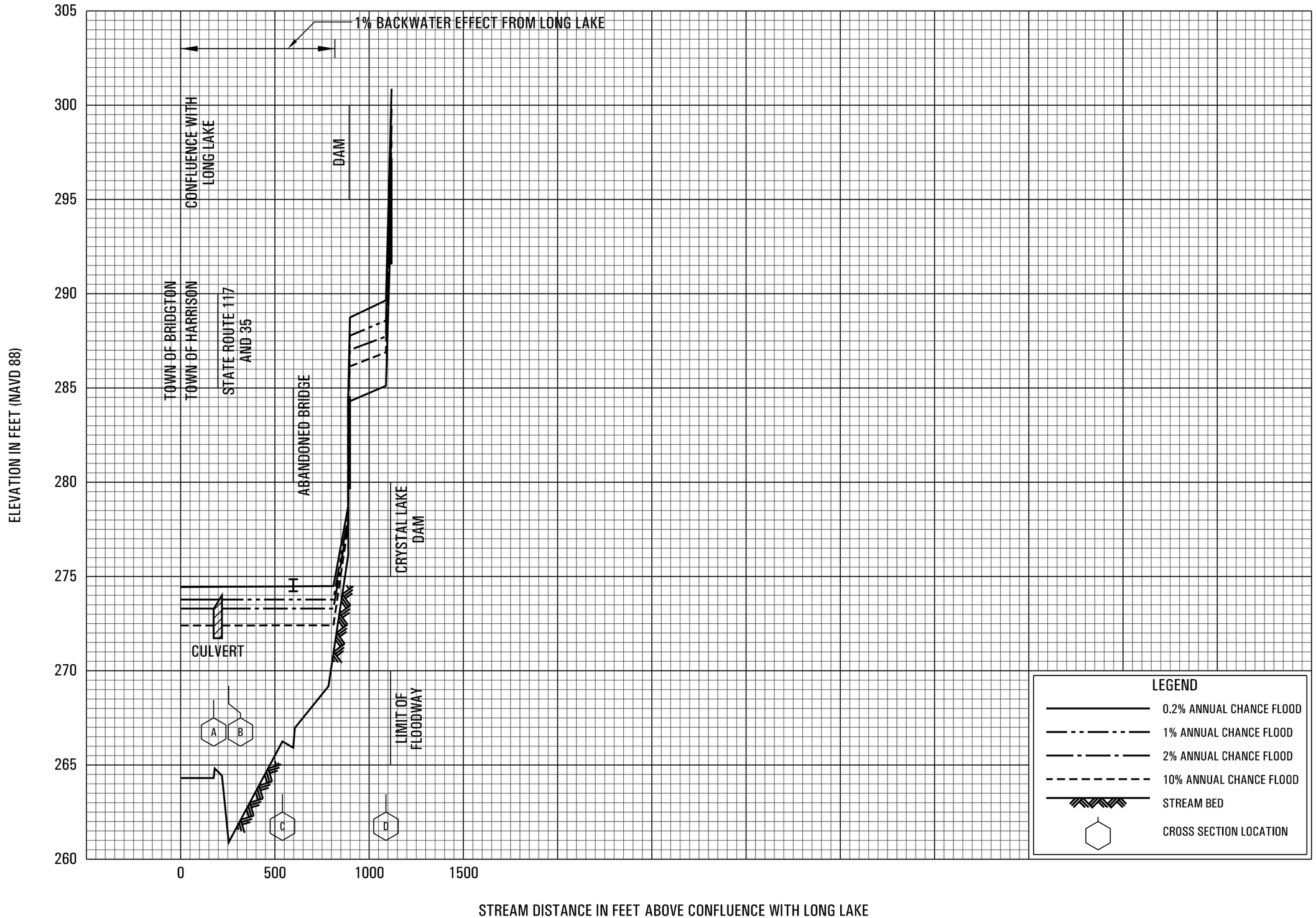

FLOOD PROFILES

CRYSTAL LAKE BROOK

FEDERAL EMERGENCY MANAGEMENT AGENCY

CUMBERLAND COUNTY, ME

(ALL JURISDICTIONS)

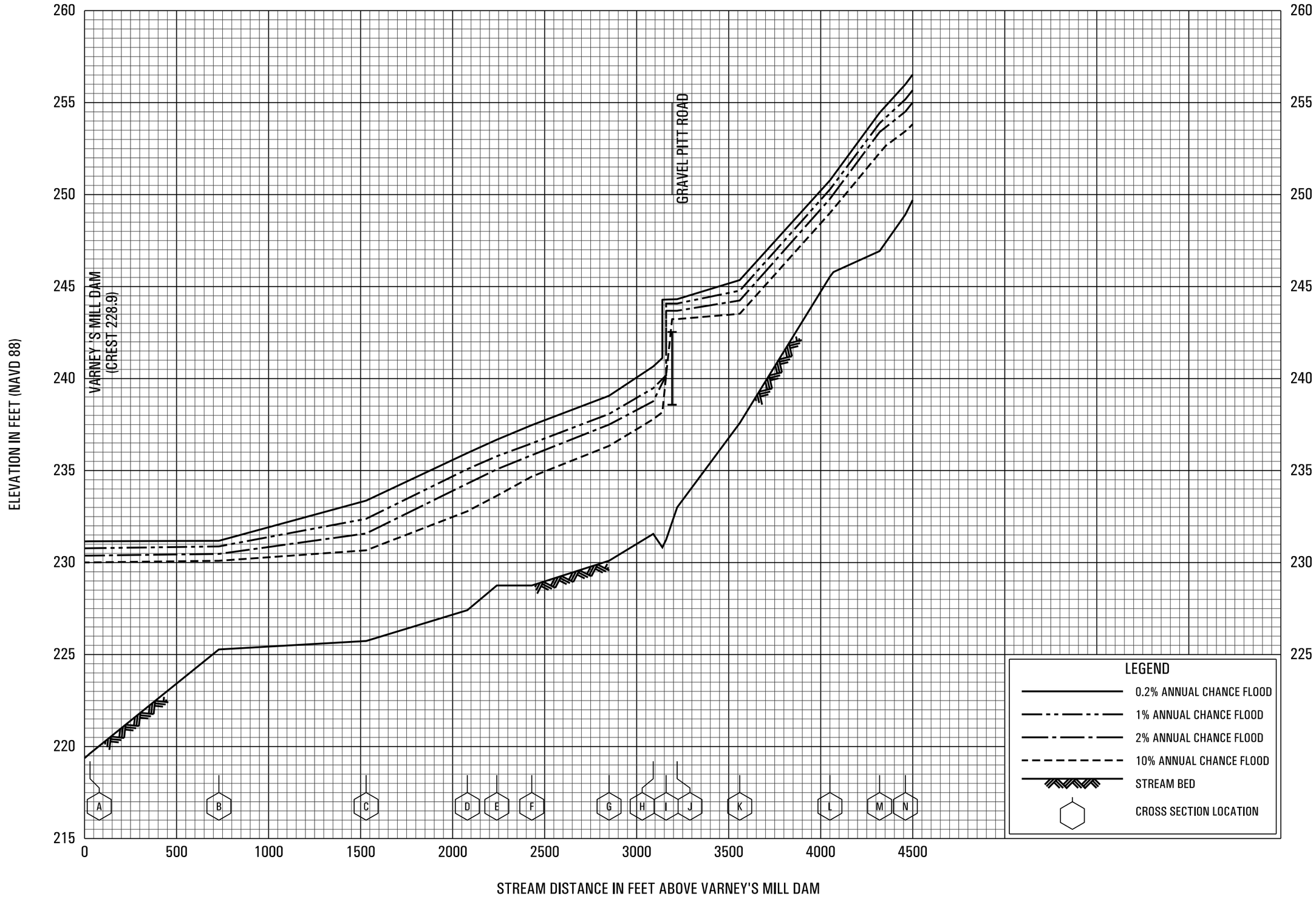

FLOOD PROFILES

DITCH BROOK

FEDERAL EMERGENCY MANAGEMENT AGENCY

CUMBERLAND COUNTY, ME

(ALL JURISDICTIONS)

30P

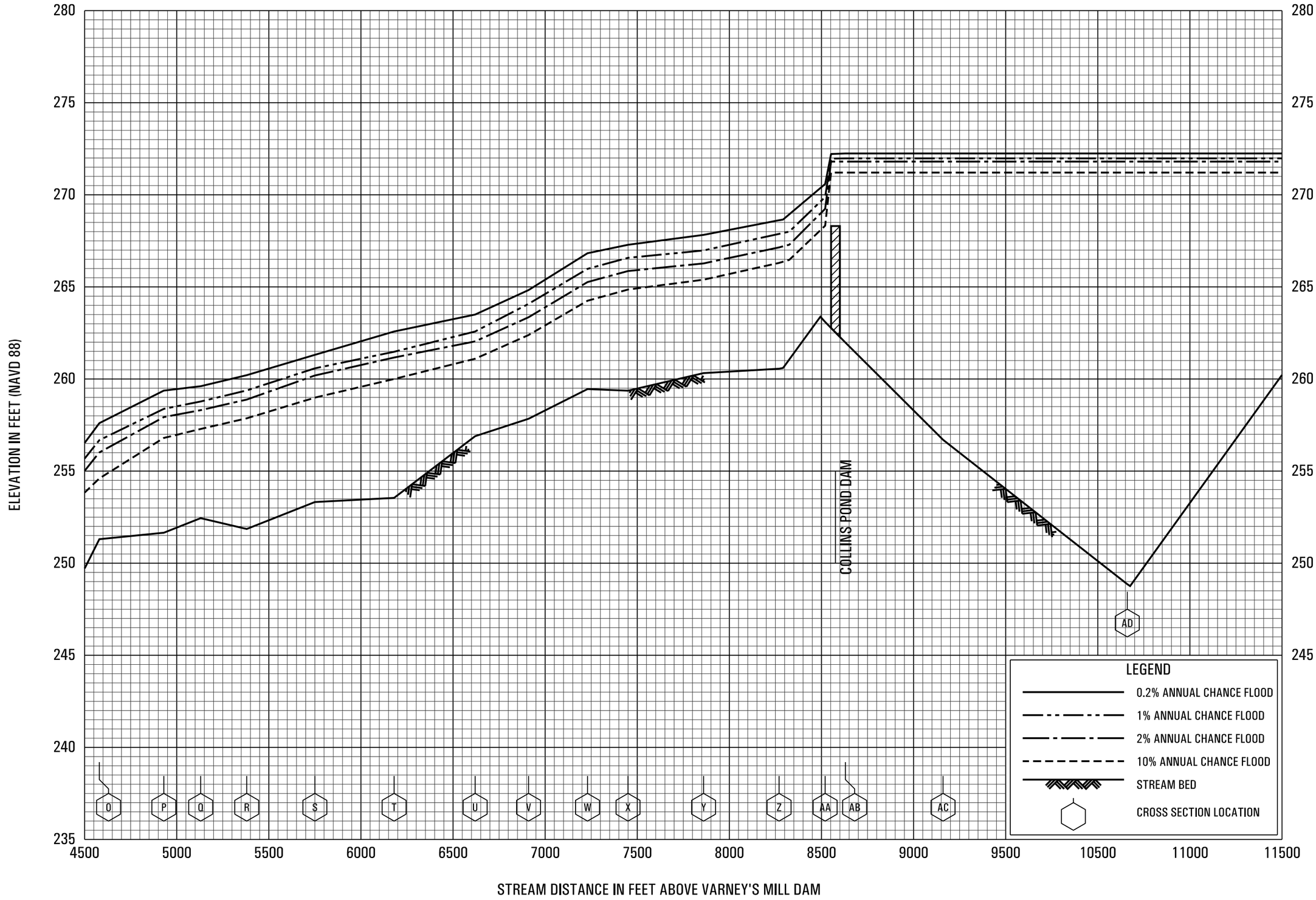

FLOOD PROFILES

DITCH BROOK

FEDERAL EMERGENCY MANAGEMENT AGENCY

CUMBERLAND COUNTY, ME

(ALL JURISDICTIONS)

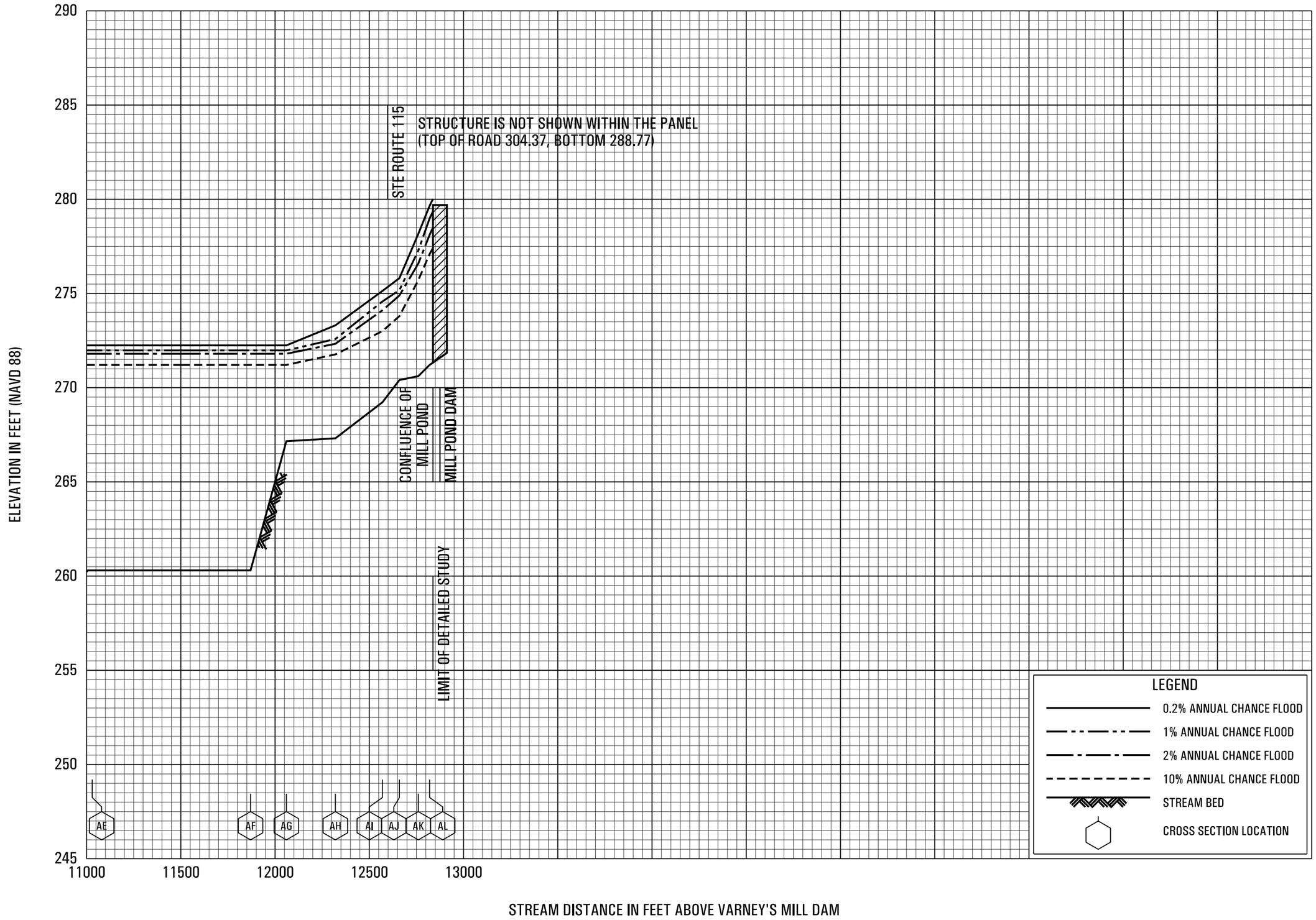

FLOOD PROFILES

DITCH BROOK

FEDERAL EMERGENCY MANAGEMENT AGENCY

CUMBERLAND COUNTY, ME

(ALL JURISDICTIONS)

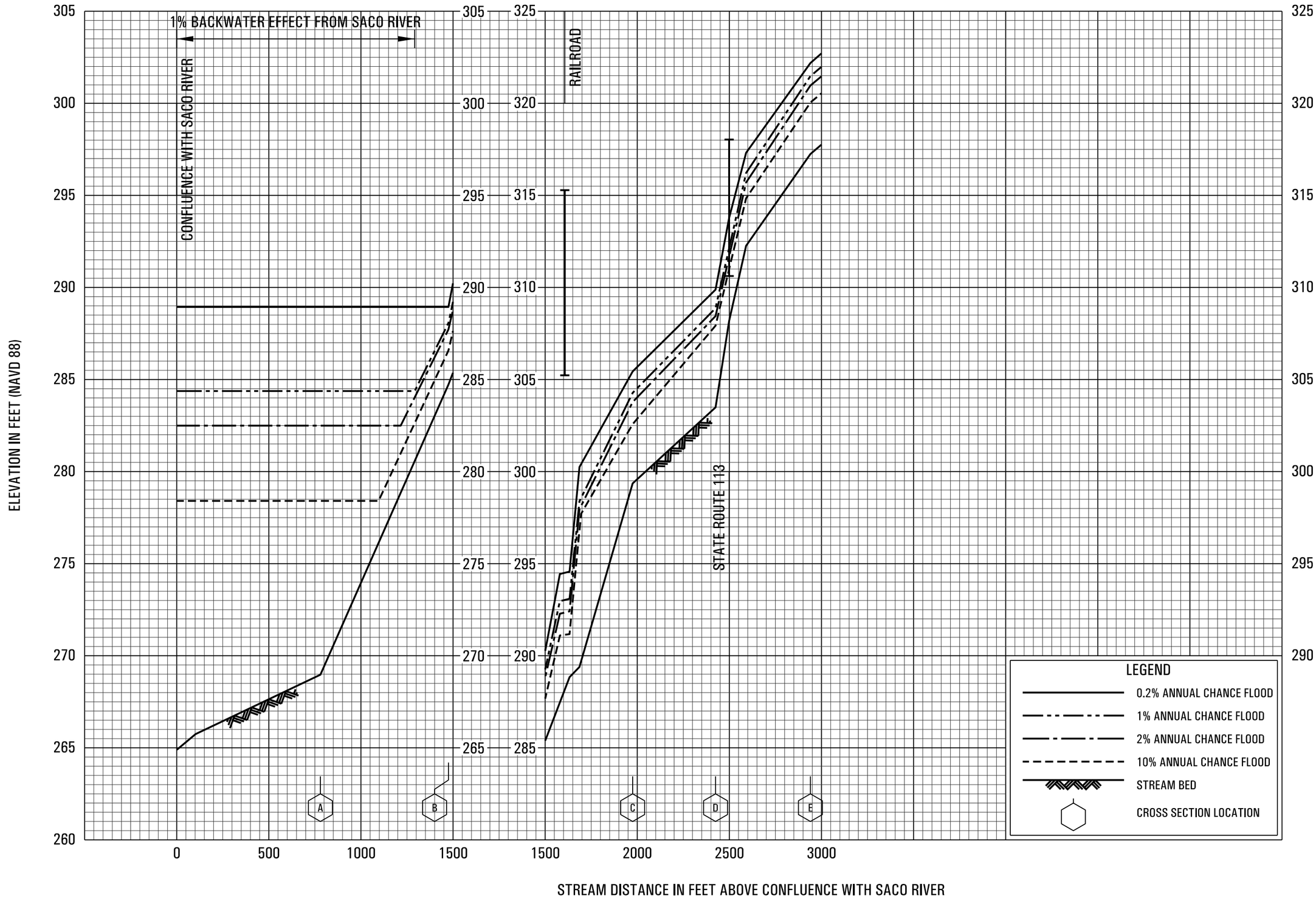

FLOOD PROFILES

DUG HILL BROOK

FEDERAL EMERGENCY MANAGEMENT AGENCY

CUMBERLAND COUNTY, ME

(ALL JURISDICTIONS)

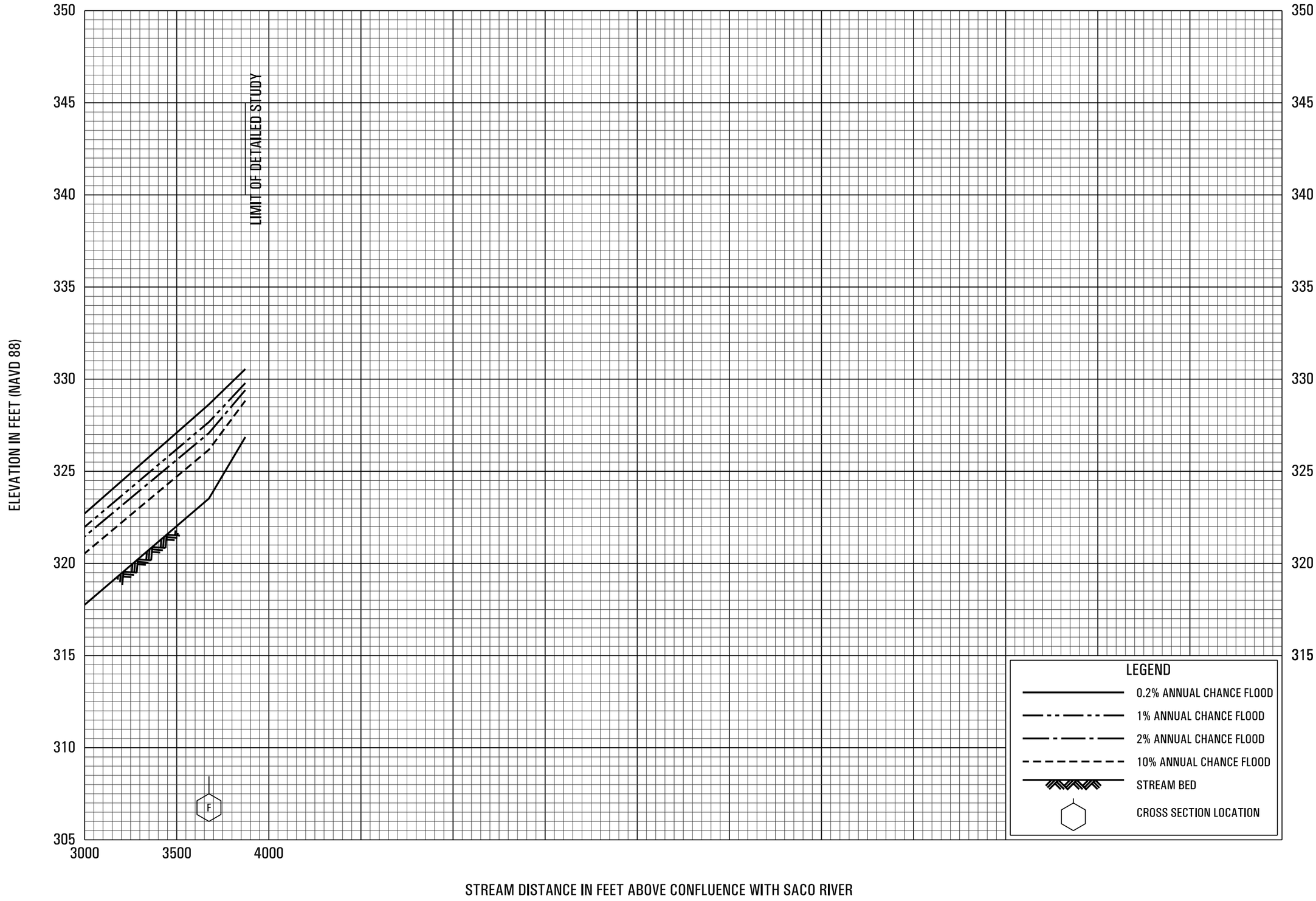

FLOOD PROFILES

DUG HILL BROOK

FEDERAL EMERGENCY MANAGEMENT AGENCY

CUMBERLAND COUNTY, ME

(ALL JURISDICTIONS)

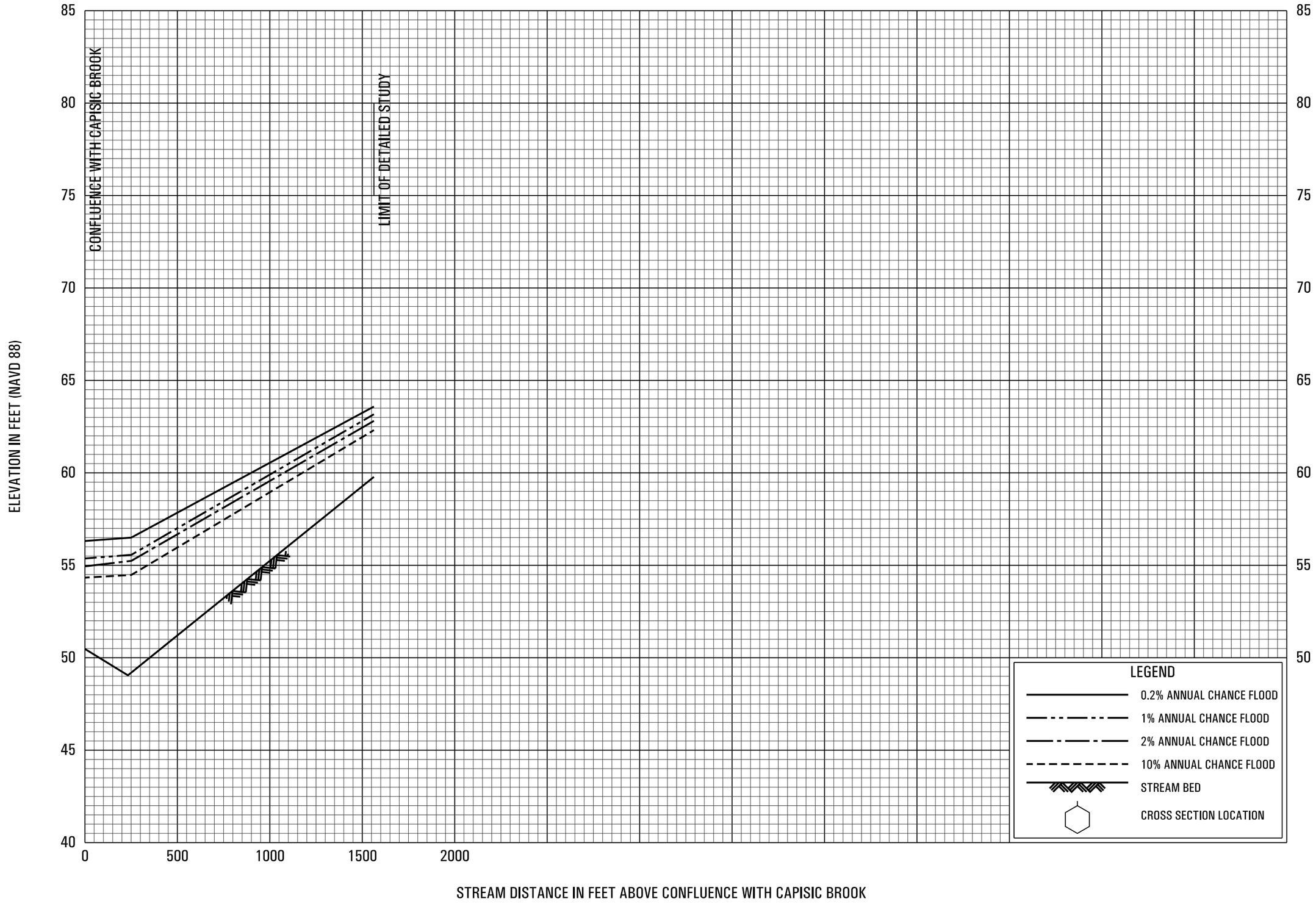

FLOOD PROFILES

EAST BRANCH CAPISIC BROOK

FEDERAL EMERGENCY MANAGEMENT AGENCY

CUMBERLAND COUNTY, ME

(ALL JURISDICTIONS)

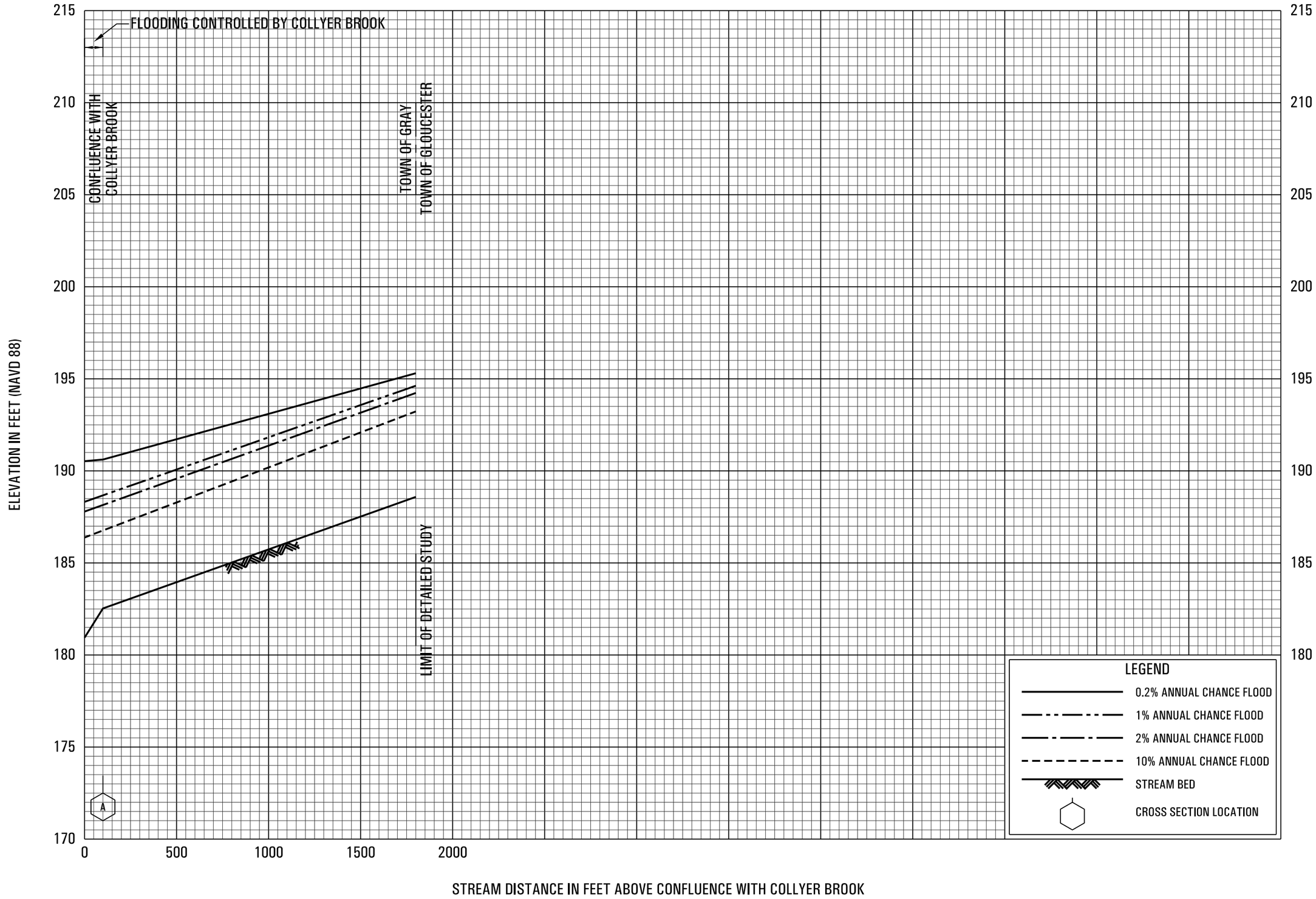

FLOOD PROFILES

EDDY BROOK

FEDERAL EMERGENCY MANAGEMENT AGENCY

CUMBERLAND COUNTY, ME

(ALL JURISDICTIONS)

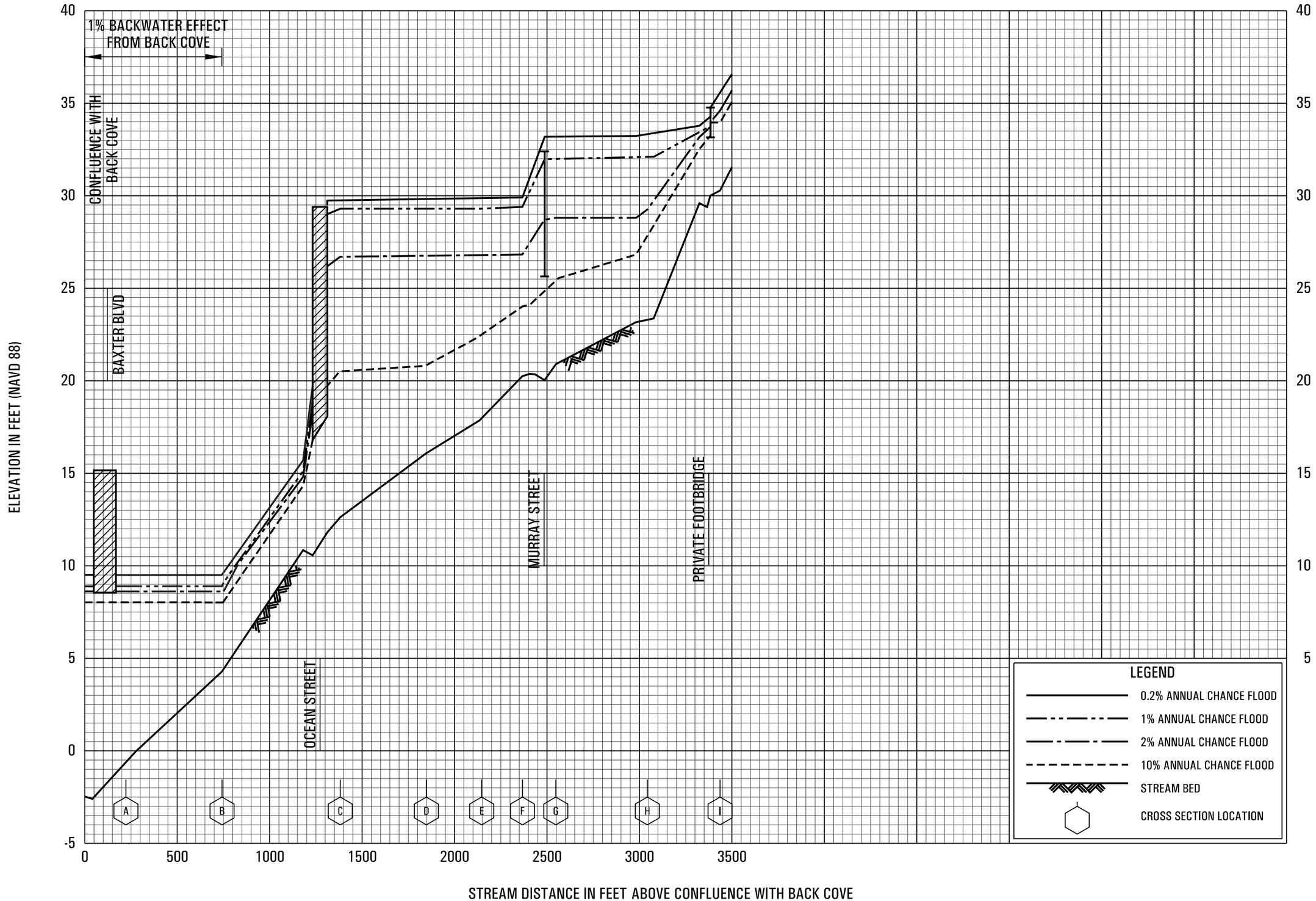

FLOOD PROFILES

FALL BROOK

FEDERAL EMERGENCY MANAGEMENT AGENCY

CUMBERLAND COUNTY, ME

(ALL JURISDICTIONS)

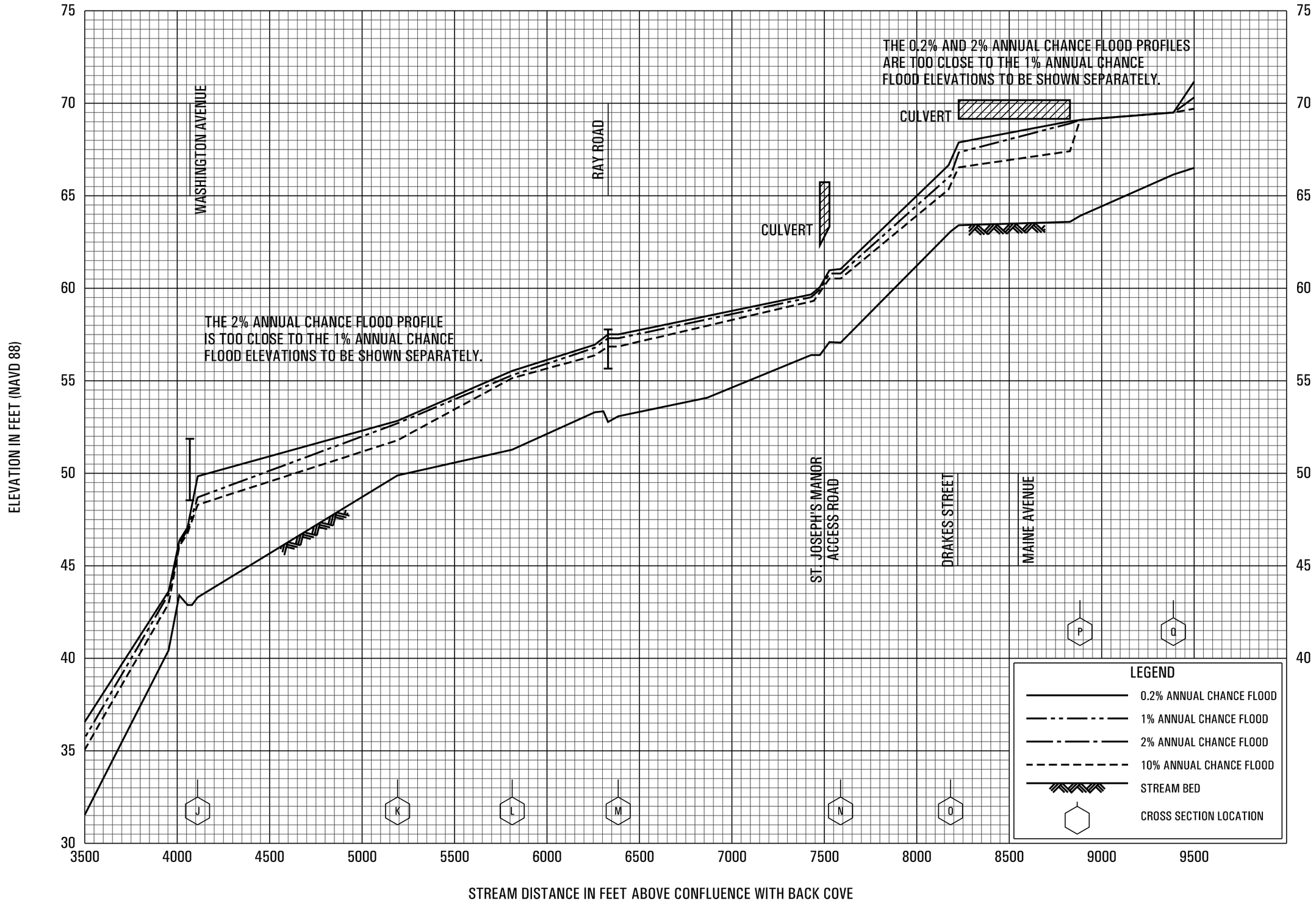

FLOOD PROFILES

FALL BROOK

FEDERAL EMERGENCY MANAGEMENT AGENCY

CUMBERLAND COUNTY, ME

(ALL JURISDICTIONS)

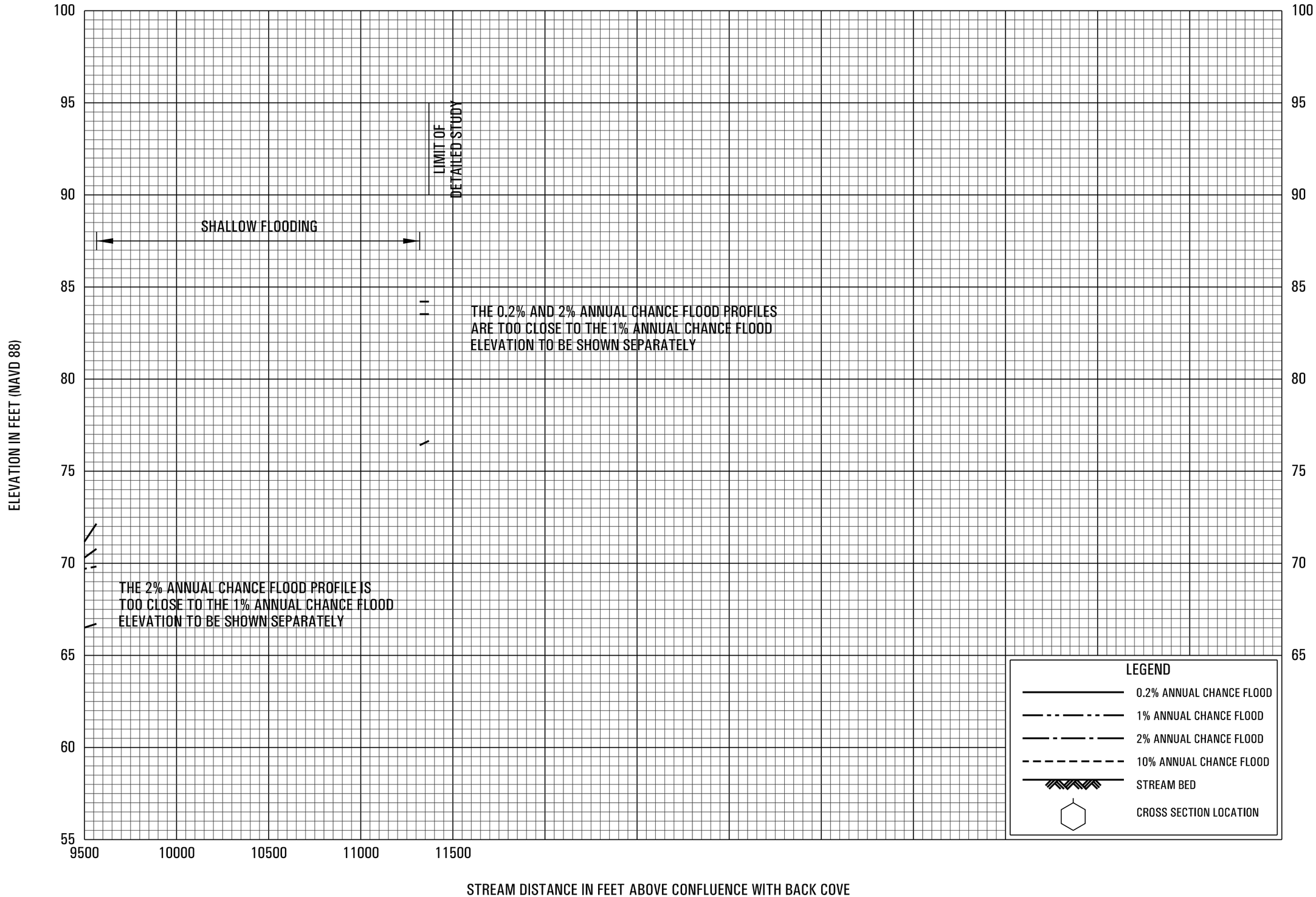

FLOOD PROFILES

FALL BROOK

FEDERAL EMERGENCY MANAGEMENT AGENCY

CUMBERLAND COUNTY, ME

(ALL JURISDICTIONS)

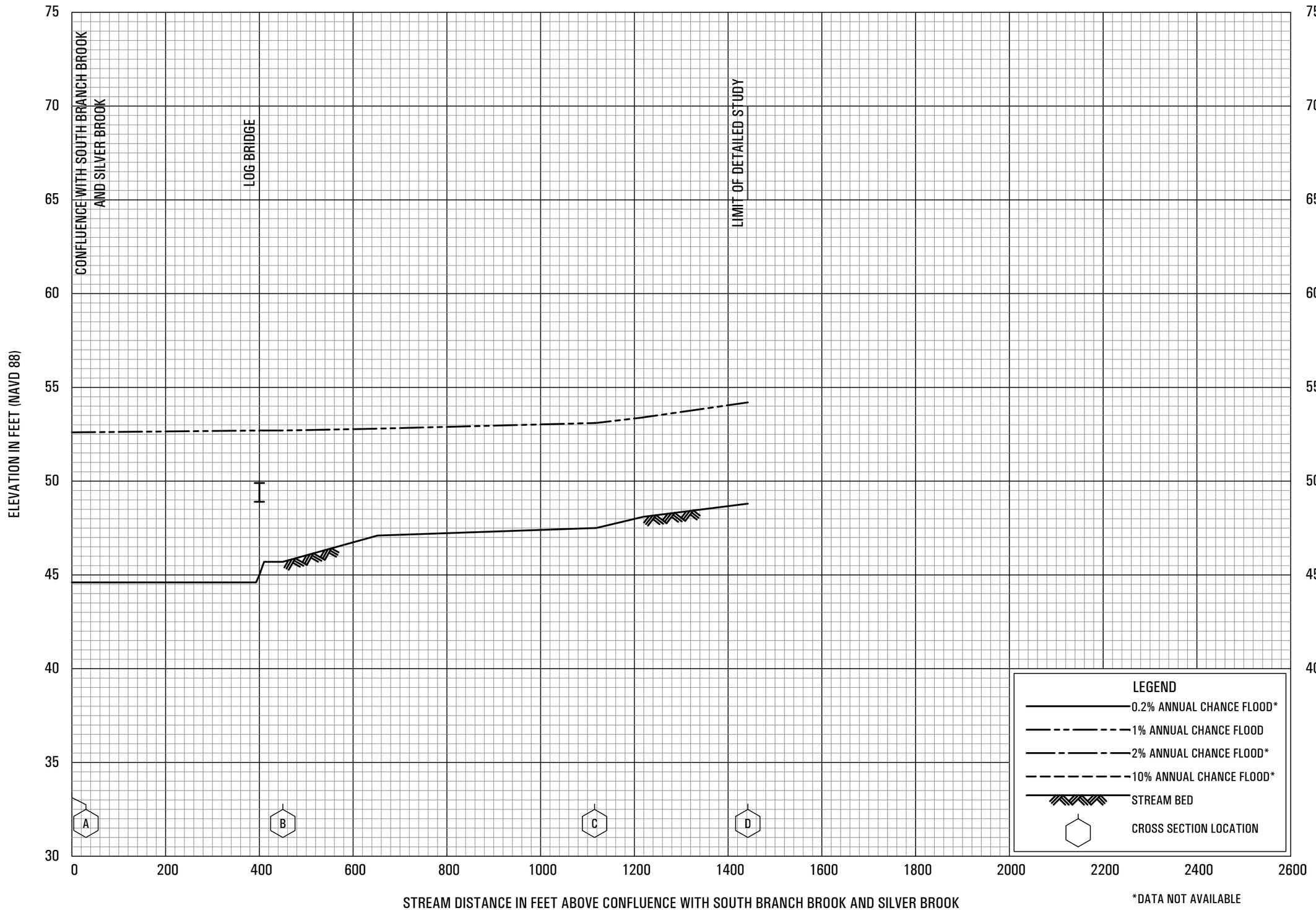

FLOOD PROFILES

FOGG BROOK

FEDERAL EMERGENCY MANAGEMENT AGENCY

CUMBERLAND COUNTY, ME

(ALL JURISDICTIONS)

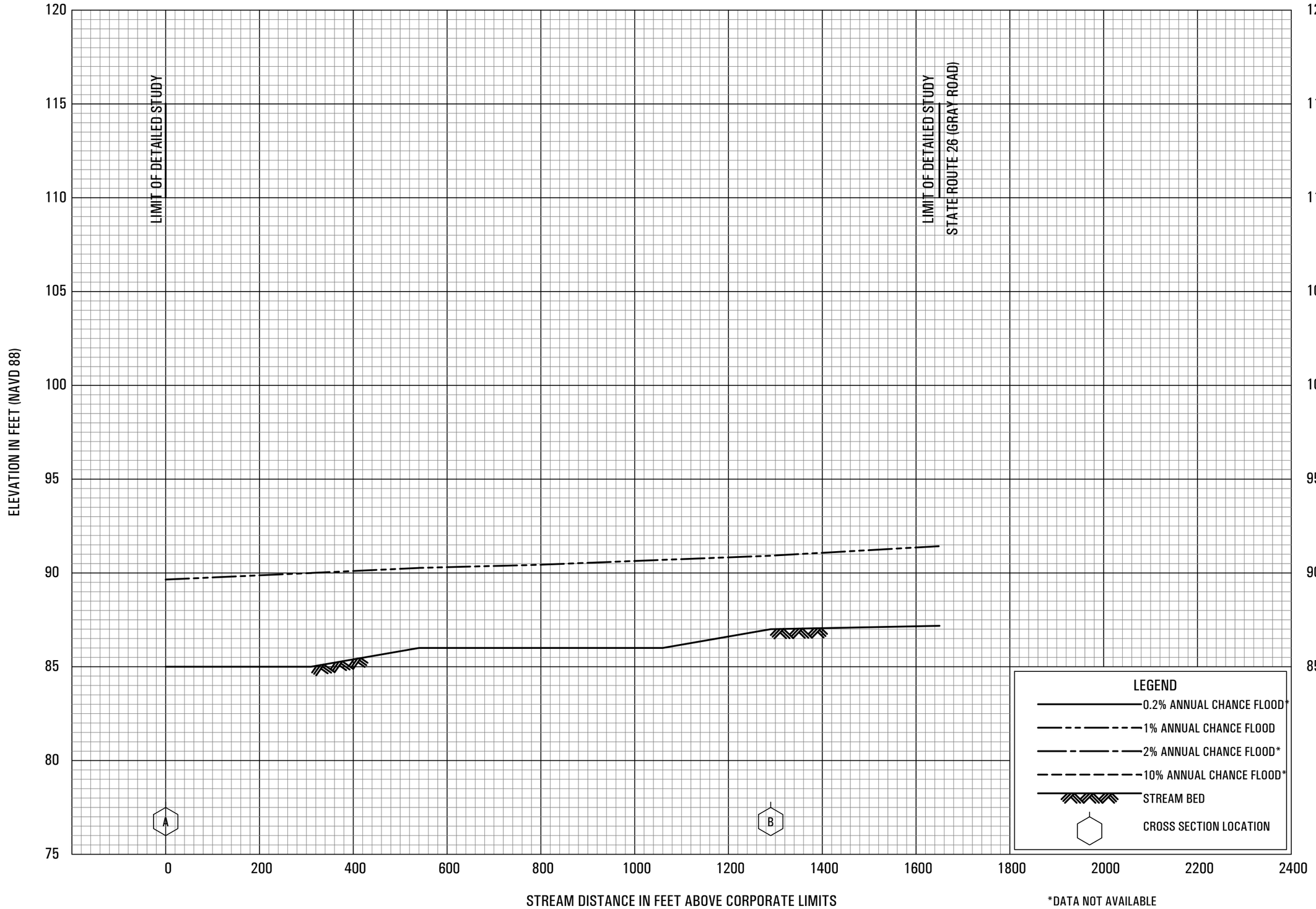

FLOOD PROFILES

HOBBS BROOK

FEDERAL EMERGENCY MANAGEMENT AGENCY

CUMBERLAND COUNTY, ME

(ALL JURISDICTIONS)

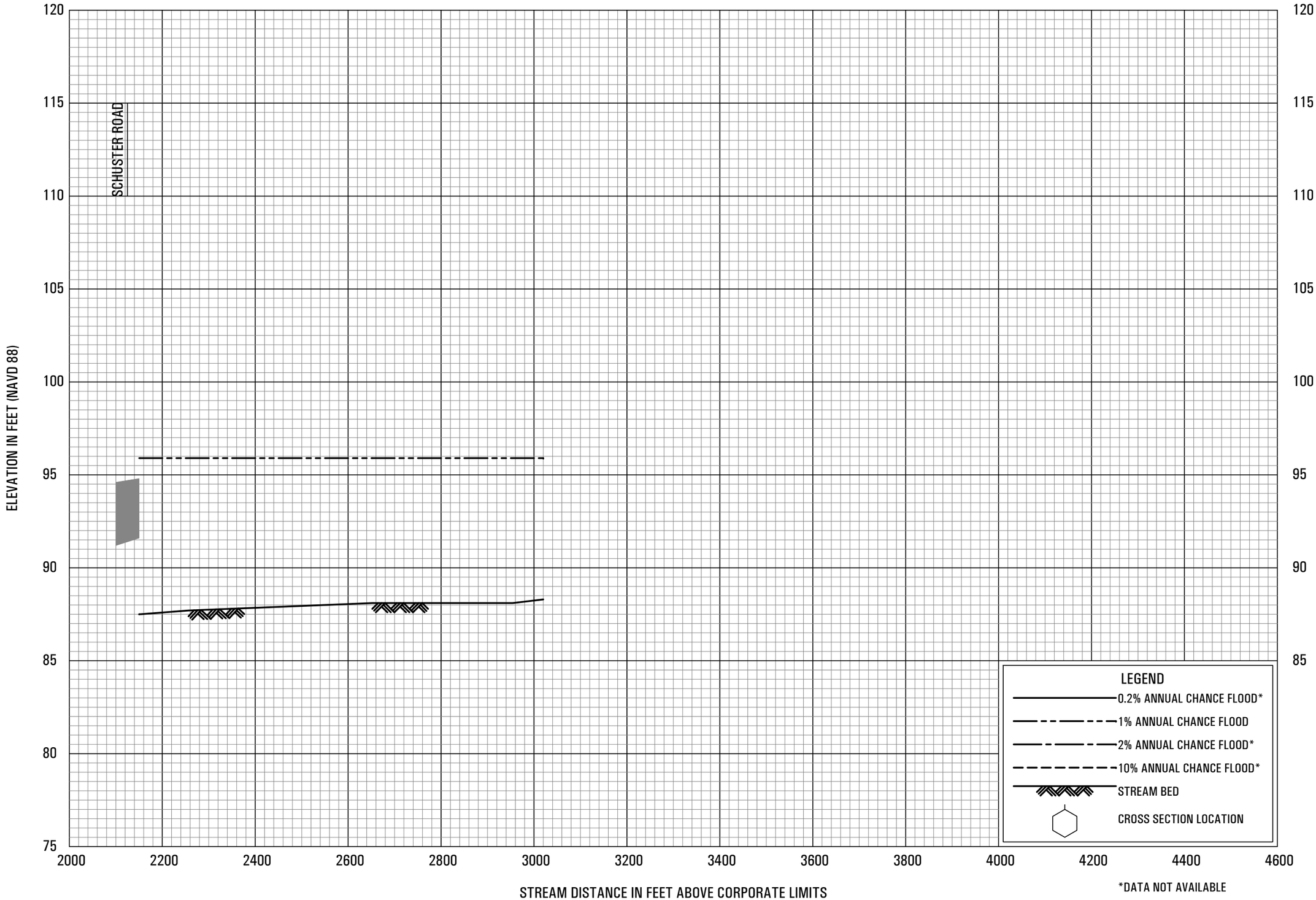

FLOOD PROFILES

HOBBS BROOK

FEDERAL EMERGENCY MANAGEMENT AGENCY

CUMBERLAND COUNTY, ME

(ALL JURISDICTIONS)

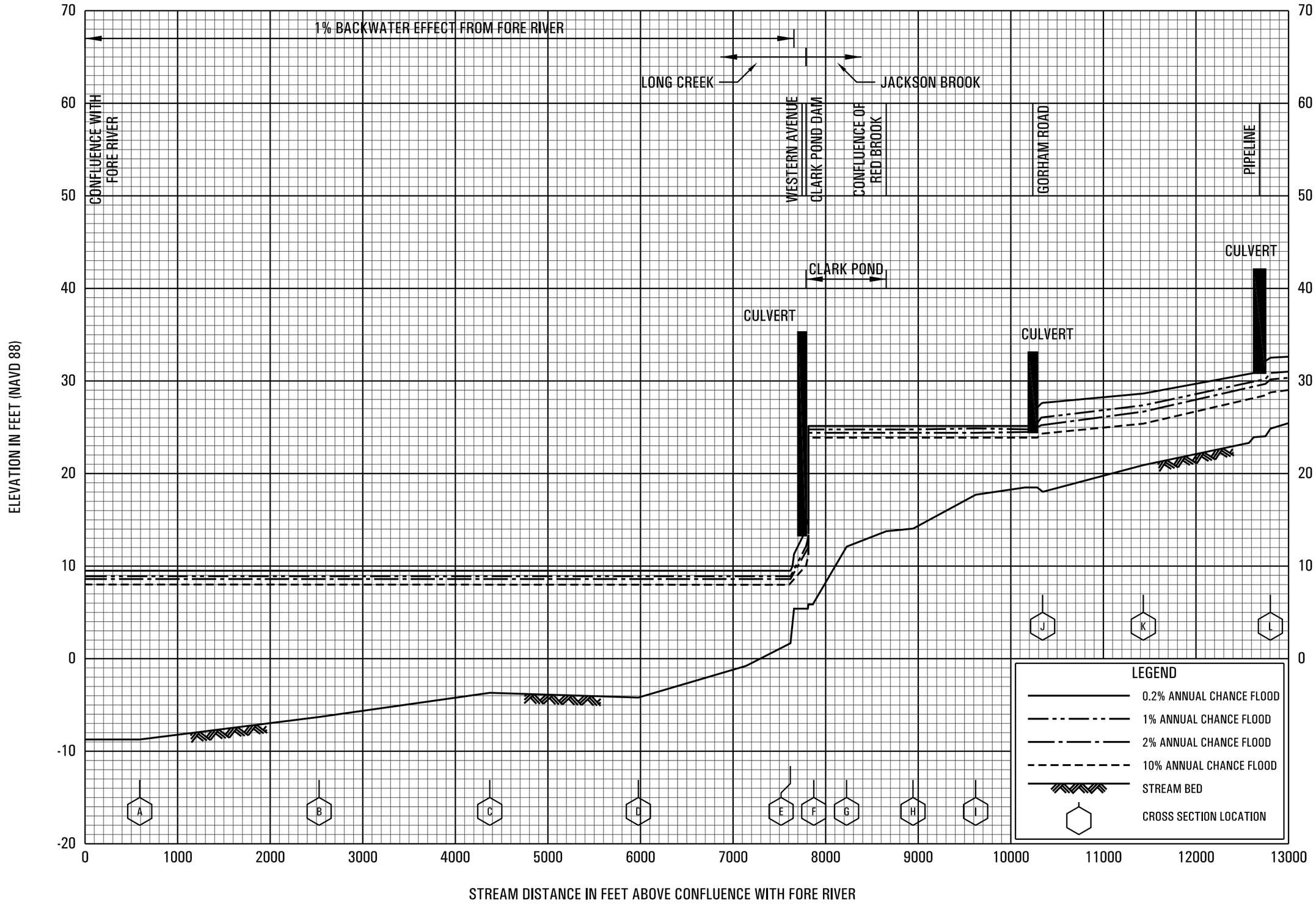

FLOOD PROFILES

LONG CREEK AND JACKSON BROOK

FEDERAL EMERGENCY MANAGEMENT AGENCY

CUMBERLAND COUNTY, ME

(ALL JURISDICTIONS)

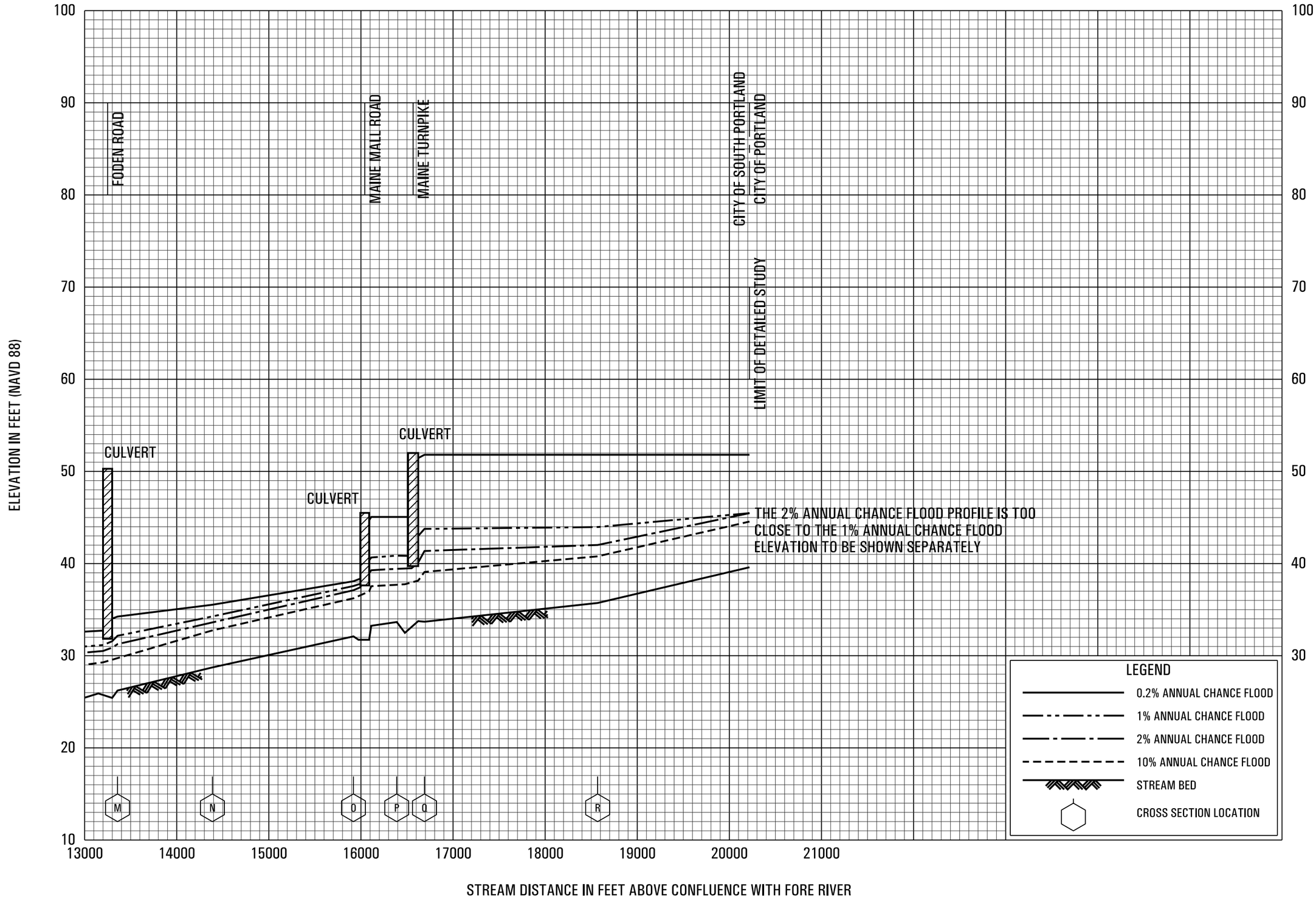

FLOOD PROFILES

JACKSON BROOK

FEDERAL EMERGENCY MANAGEMENT AGENCY

CUMBERLAND COUNTY, ME

(ALL JURISDICTIONS)

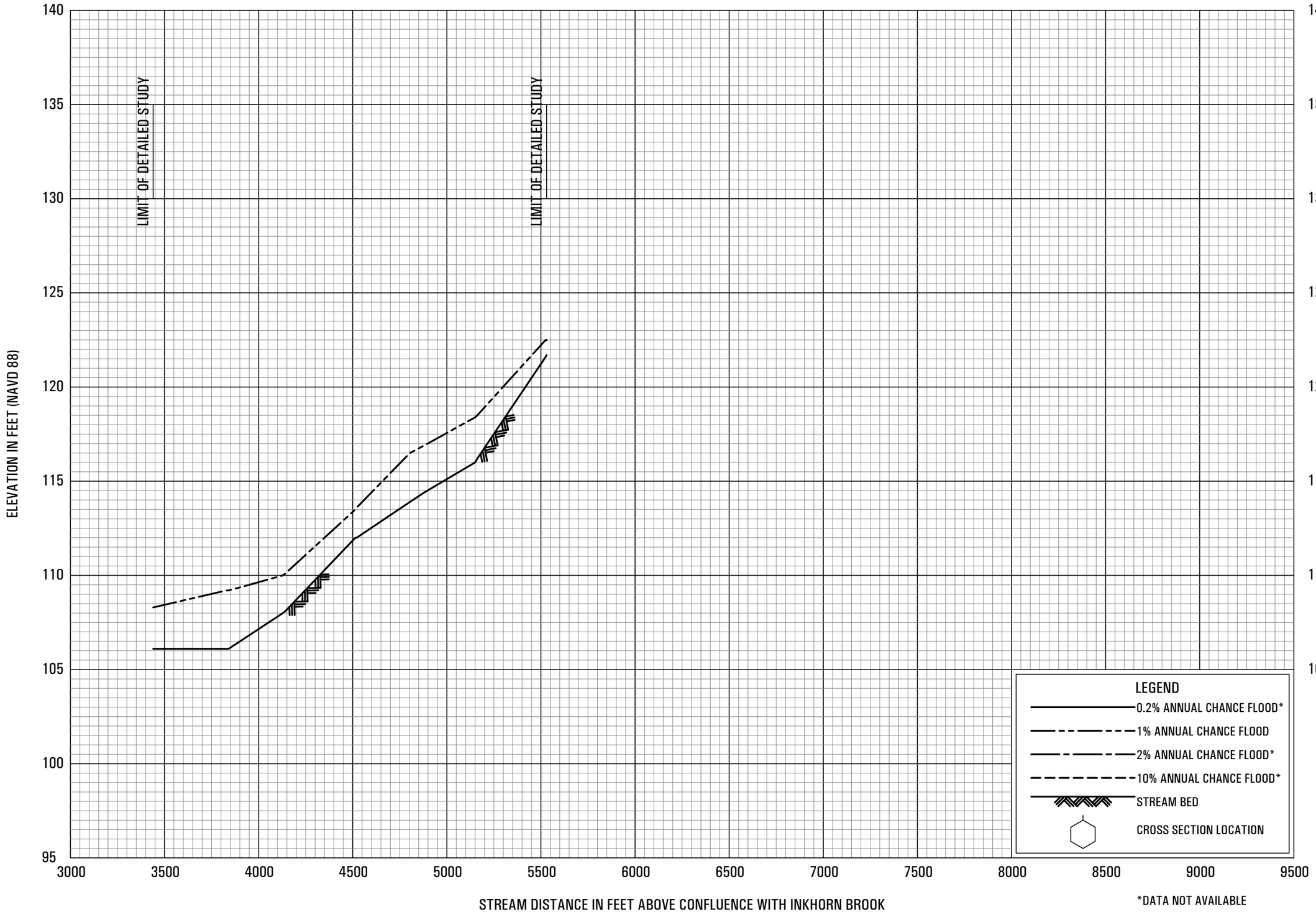

FLOOD PROFILES

MILIKEN BROOK

FEDERAL EMERGENCY MANAGEMENT AGENCY

CUMBERLAND COUNTY, ME

(ALL JURISDICTIONS)

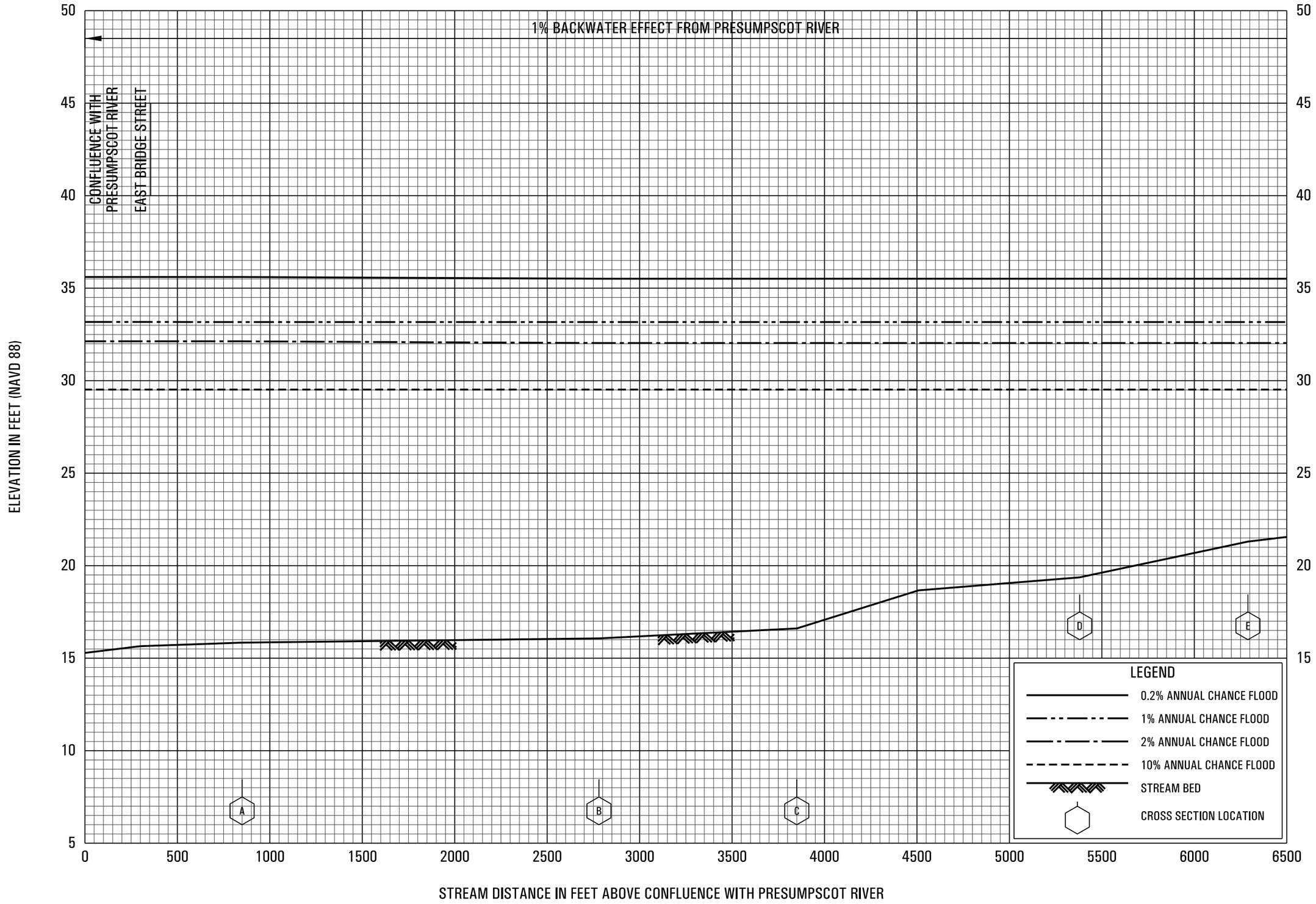

FLOOD PROFILES

MILL BROOK

FEDERAL EMERGENCY MANAGEMENT AGENCY

CUMBERLAND COUNTY, ME

(ALL JURISDICTIONS)

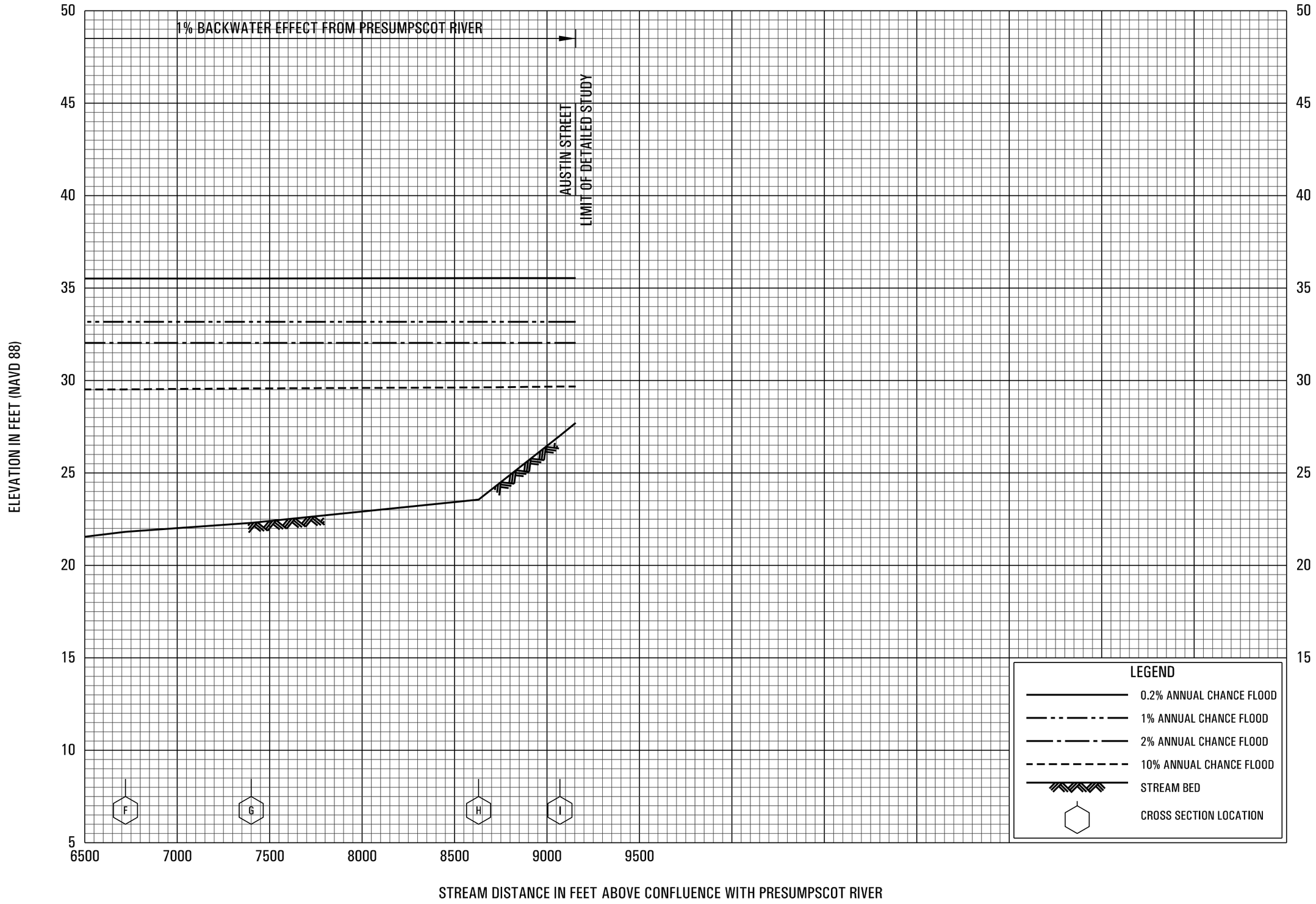

FLOOD PROFILES

MILL BROOK

FEDERAL EMERGENCY MANAGEMENT AGENCY

CUMBERLAND COUNTY, ME

(ALL JURISDICTIONS)

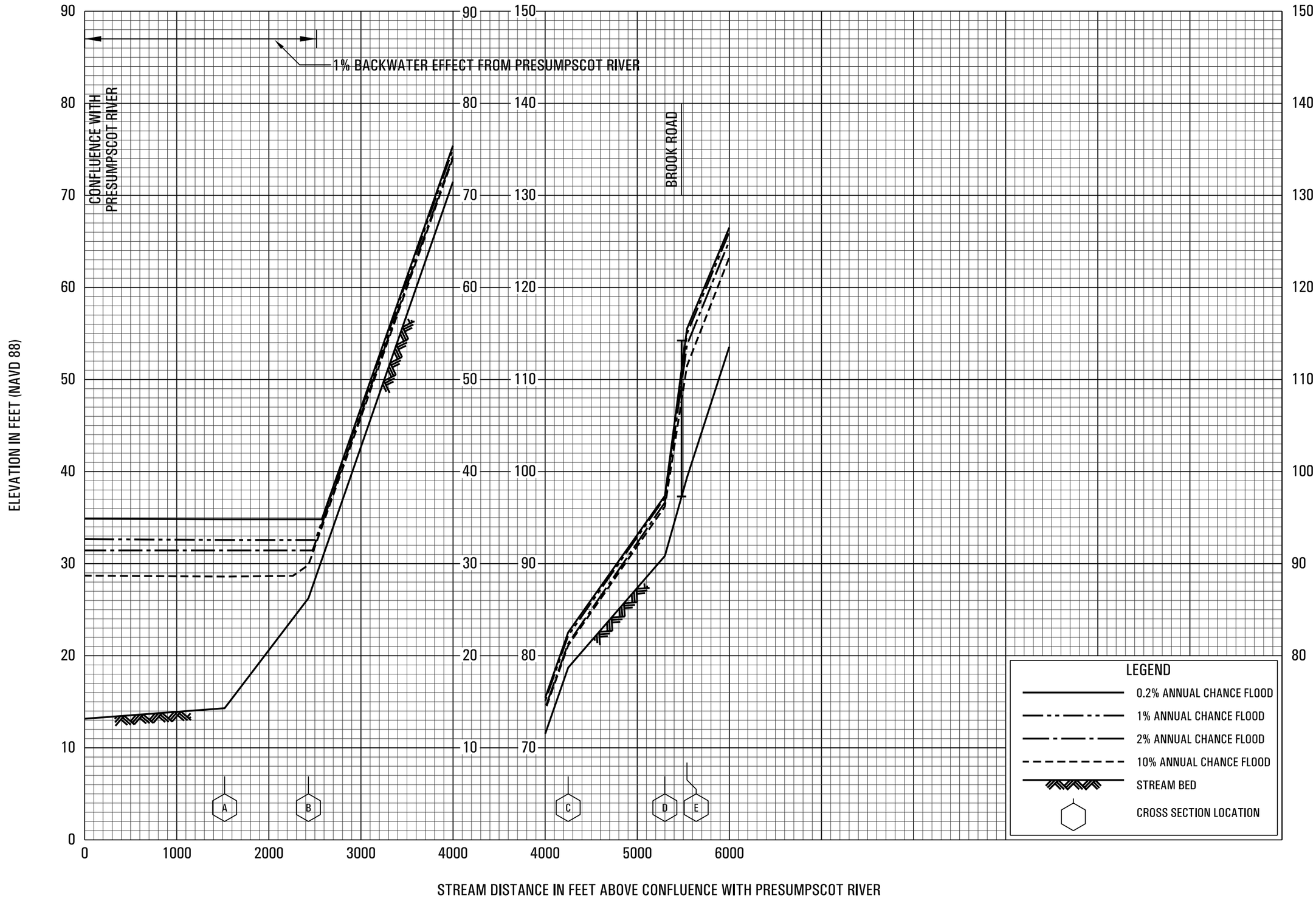

FLOOD PROFILES

MINNOW BROOK

FEDERAL EMERGENCY MANAGEMENT AGENCY

CUMBERLAND COUNTY, ME

(ALL JURISDICTIONS)

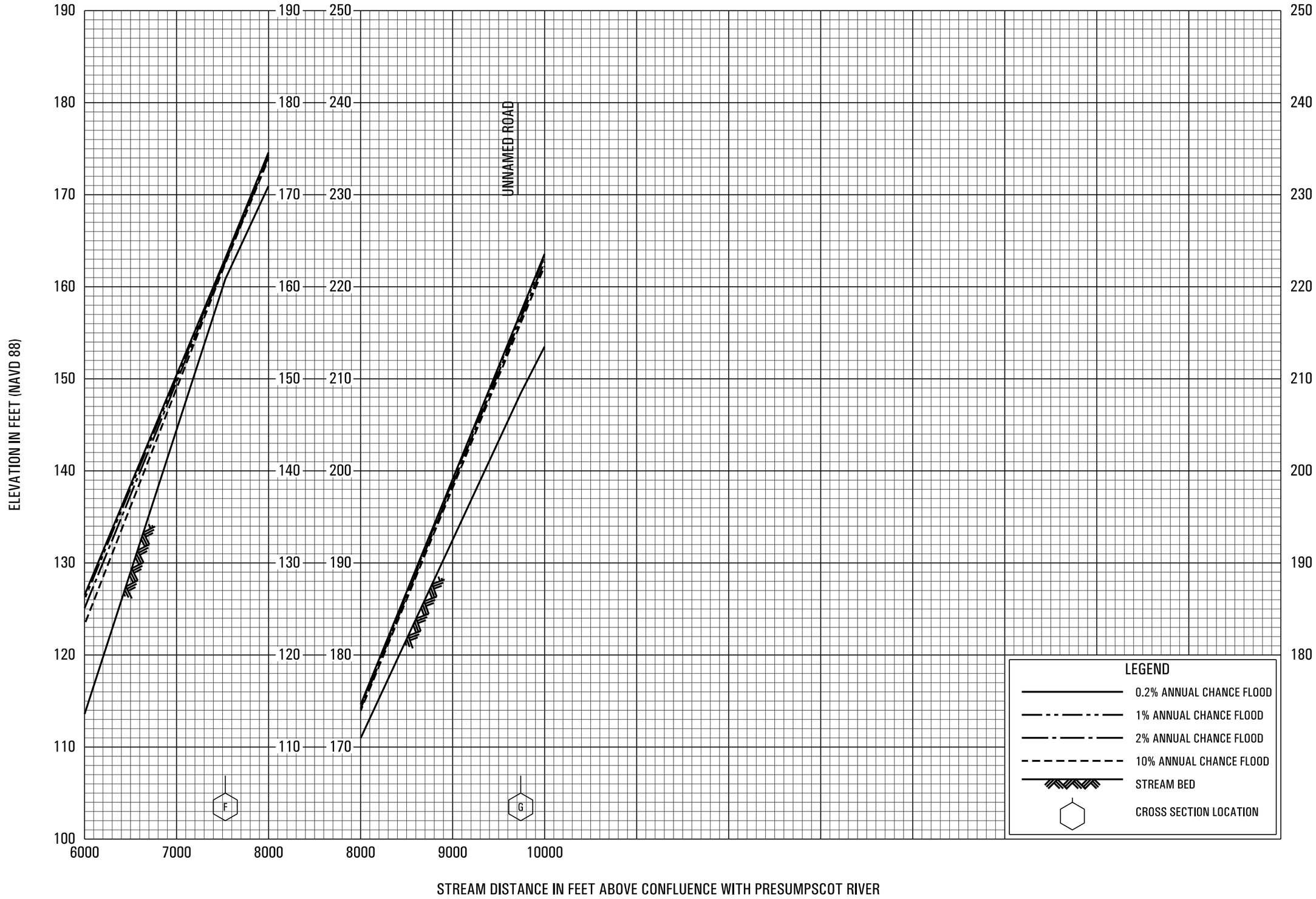

FLOOD PROFILES

MINNOW BROOK

FEDERAL EMERGENCY MANAGEMENT AGENCY

CUMBERLAND COUNTY, ME

(ALL JURISDICTIONS)

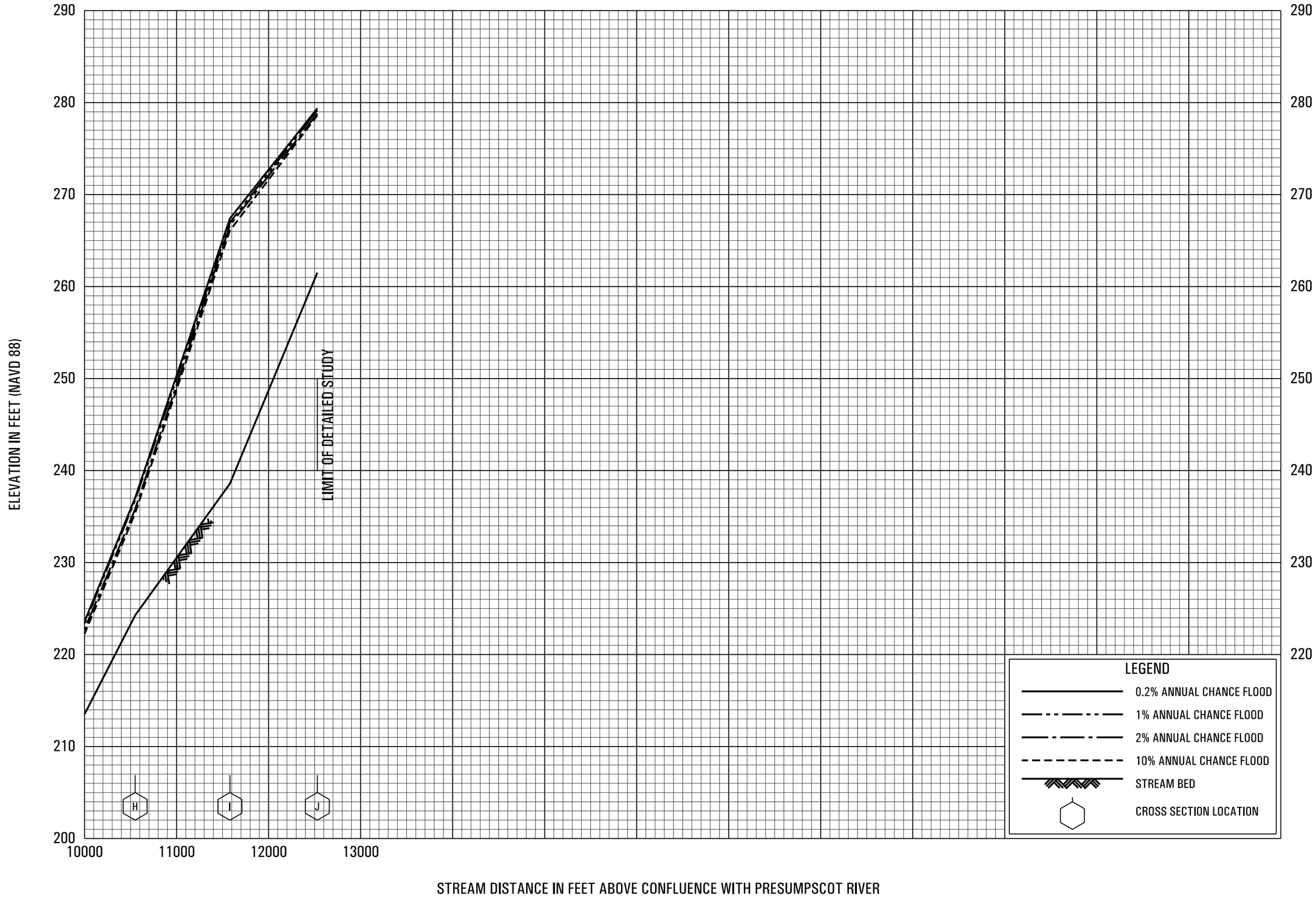

FLOOD PROFILES

MINNOW BROOK

FEDERAL EMERGENCY MANAGEMENT AGENCY

CUMBERLAND COUNTY, ME

(ALL JURISDICTIONS)

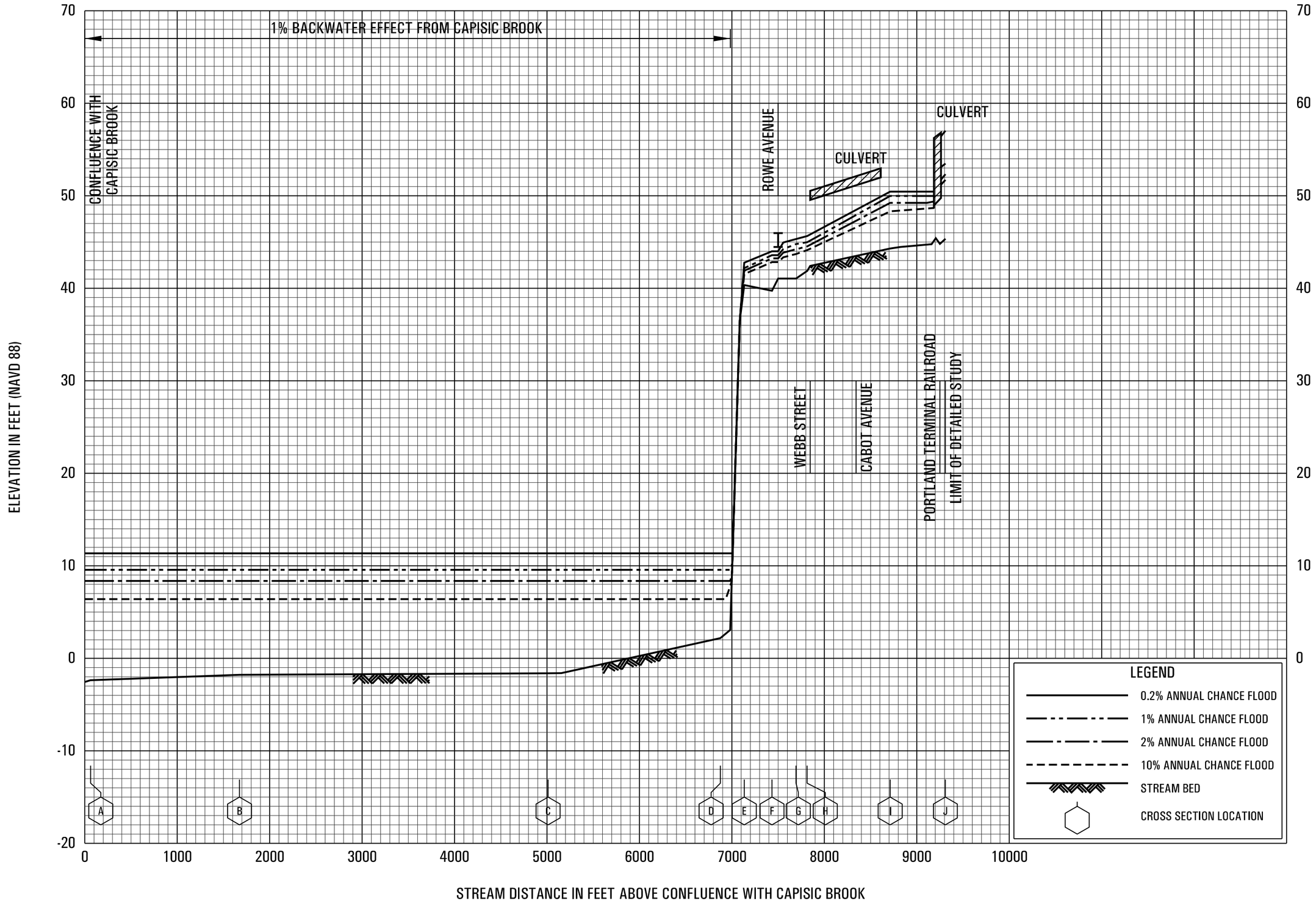

FLOOD PROFILES

NASONS BROOK

FEDERAL EMERGENCY MANAGEMENT AGENCY

CUMBERLAND COUNTY, ME

(ALL JURISDICTIONS)

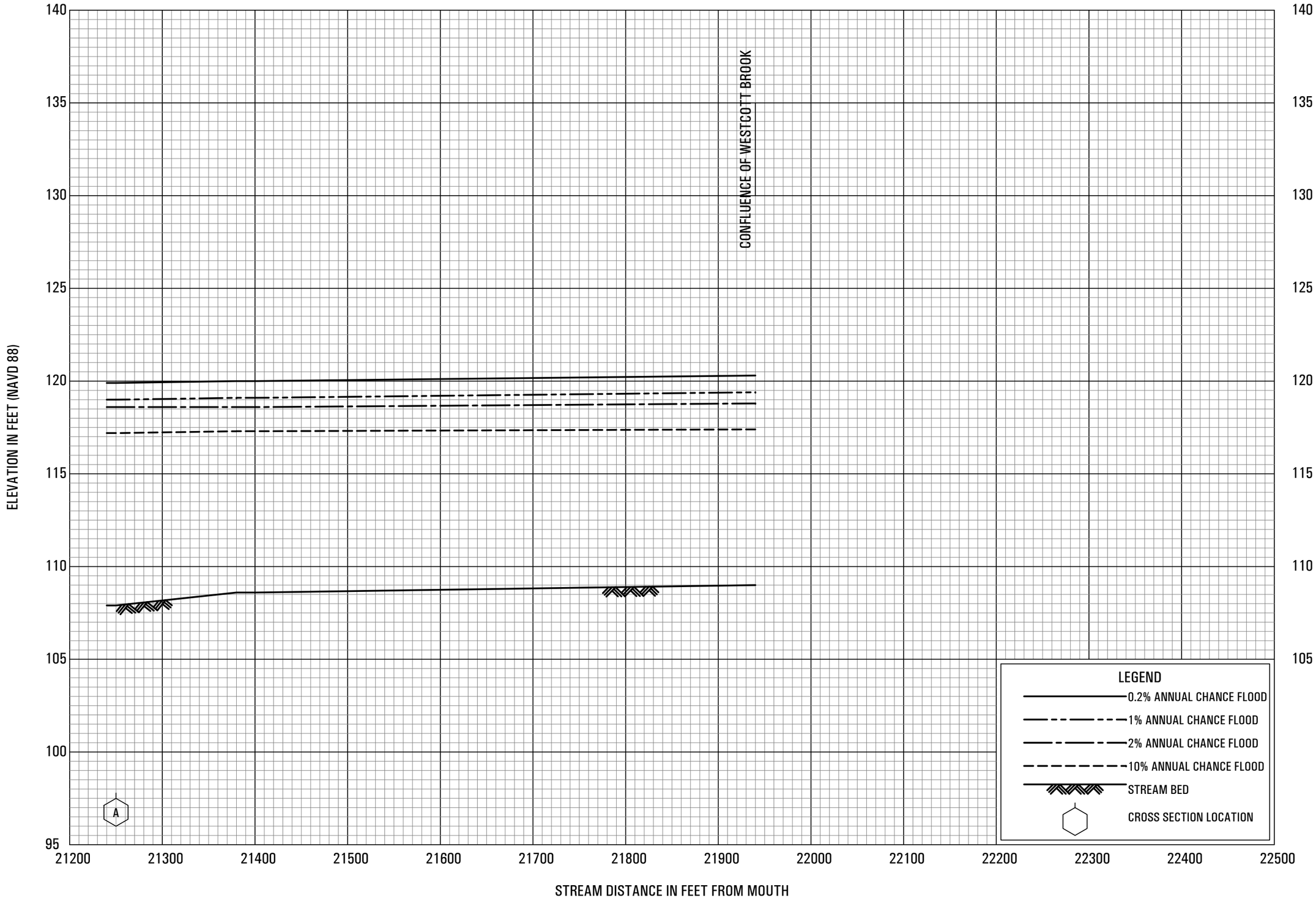

FLOOD PROFILES

NORTH BRANCH LITTLE RIVER

FEDERAL EMERGENCY MANAGEMENT AGENCY

CUMBERLAND COUNTY, ME

(ALL JURISDICTIONS)

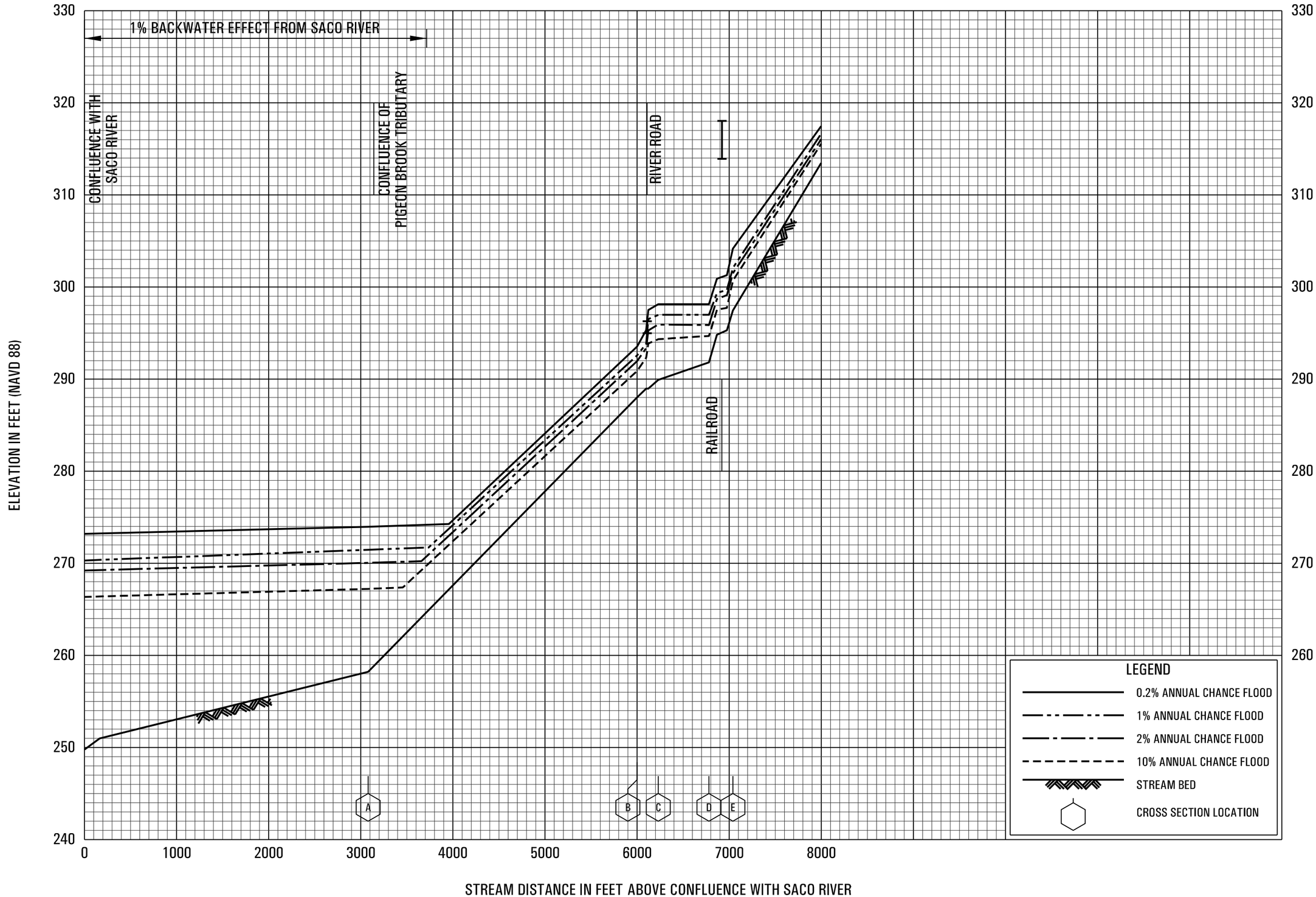

FLOOD PROFILES

PIGEON BROOK

FEDERAL EMERGENCY MANAGEMENT AGENCY

CUMBERLAND COUNTY, ME

(ALL JURISDICTIONS)

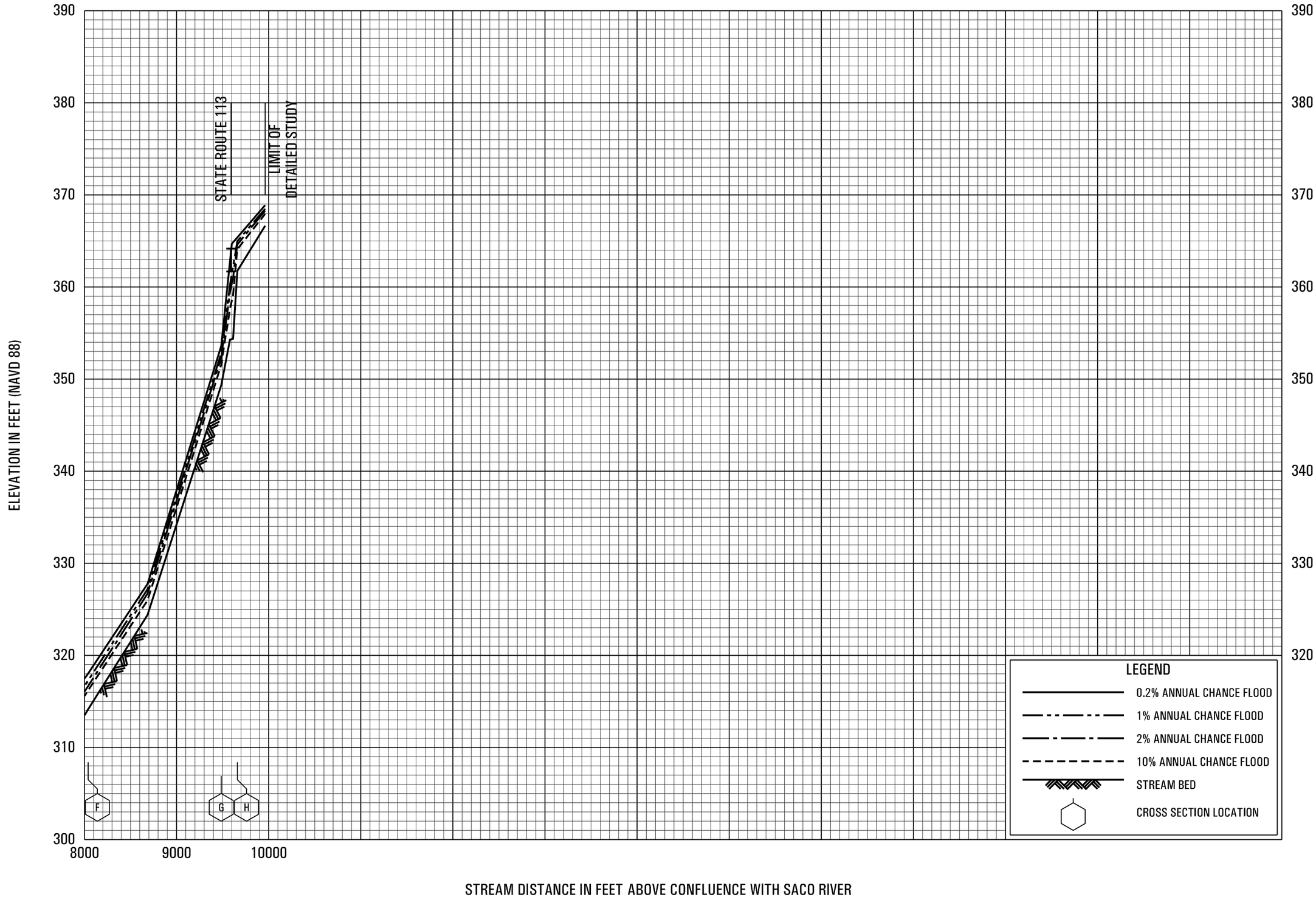

FLOOD PROFILES

PIGEON BROOK

FEDERAL EMERGENCY MANAGEMENT AGENCY

CUMBERLAND COUNTY, ME

(ALL JURISDICTIONS)

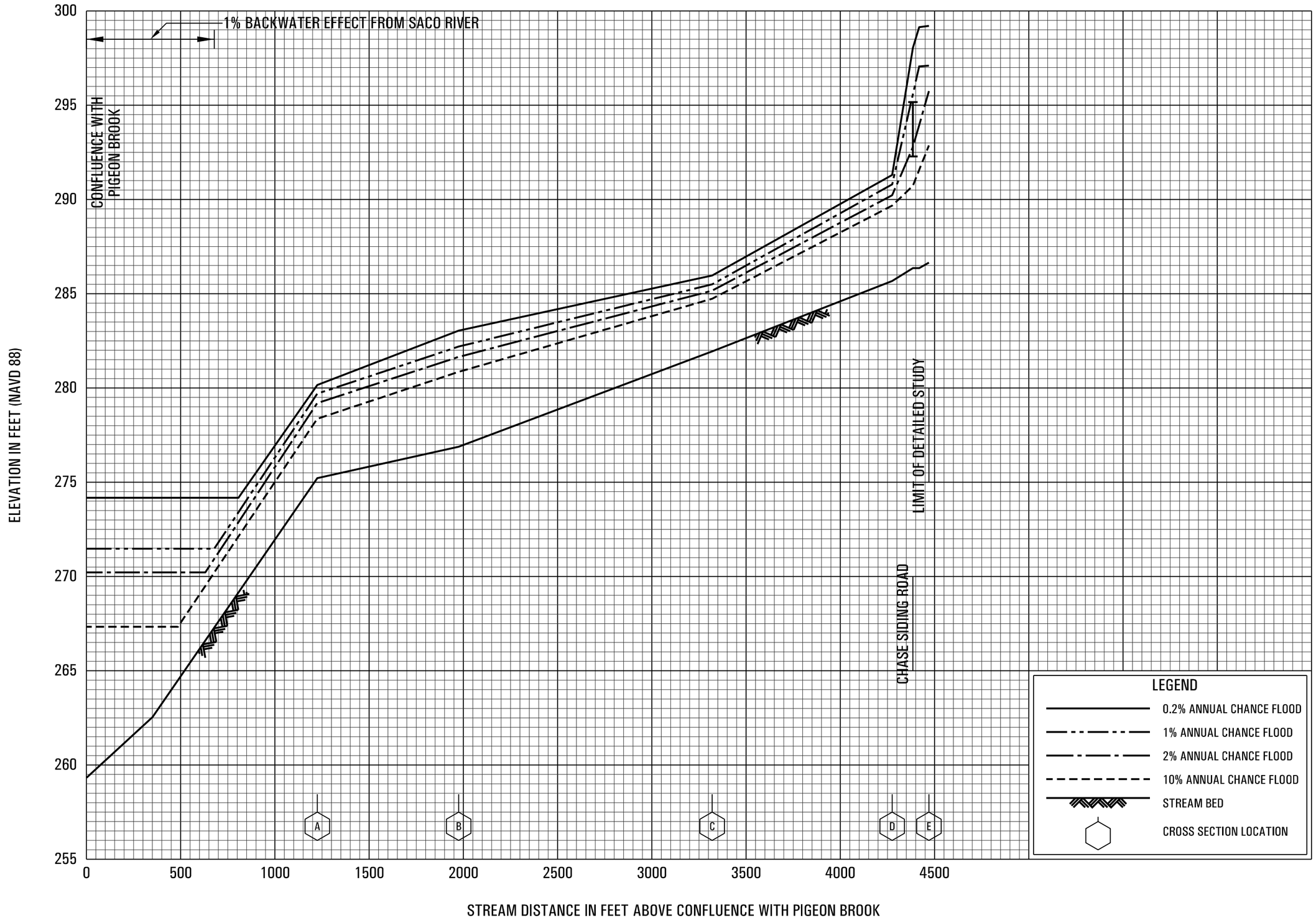

FLOOD PROFILES

PIGEON BROOK TRIBUTARY

FEDERAL EMERGENCY MANAGEMENT AGENCY

CUMBERLAND COUNTY, ME

(ALL JURISDICTIONS)

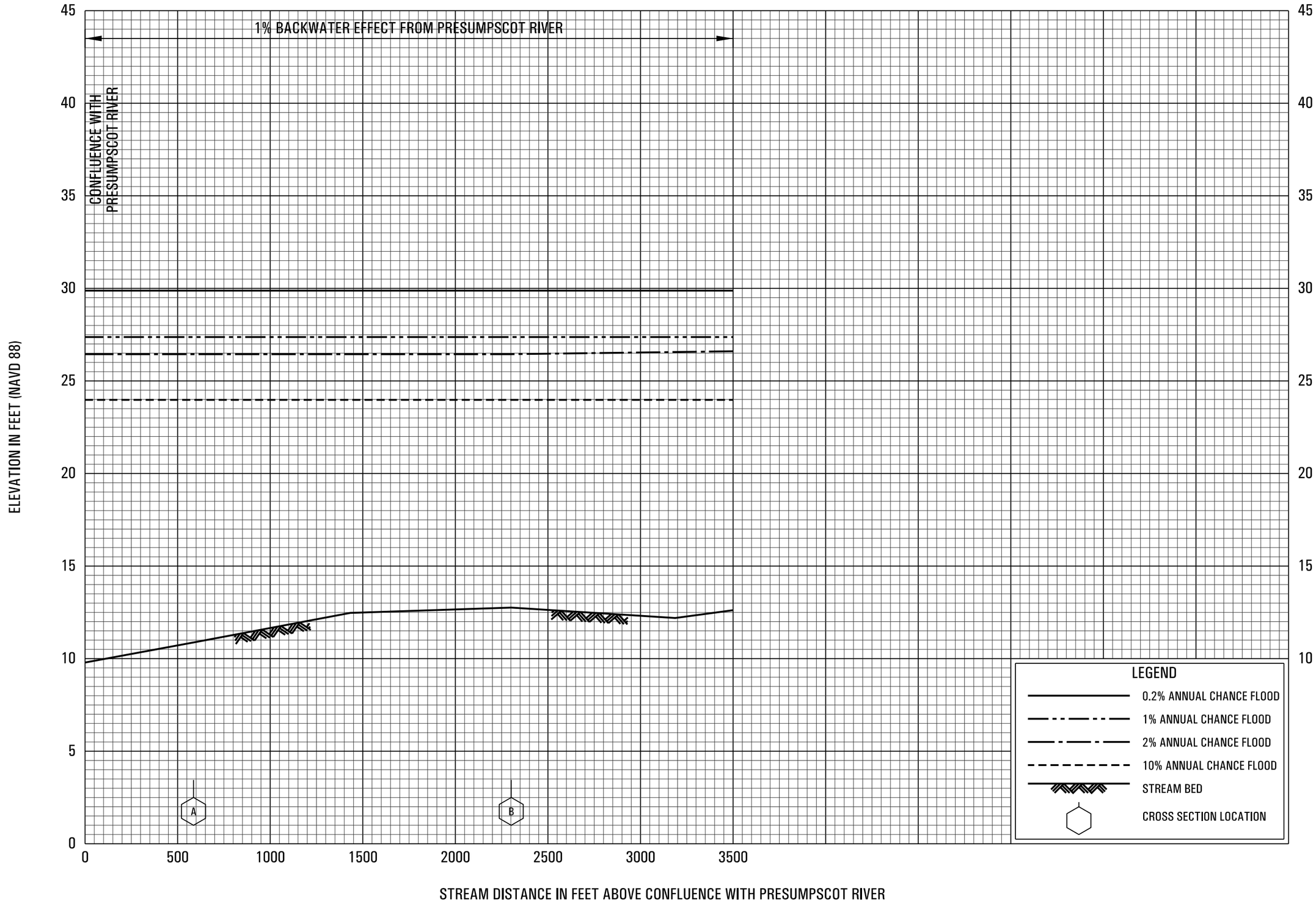

FLOOD PROFILES

PISCATAQUA RIVER

FEDERAL EMERGENCY MANAGEMENT AGENCY

CUMBERLAND COUNTY, ME

(ALL JURISDICTIONS)

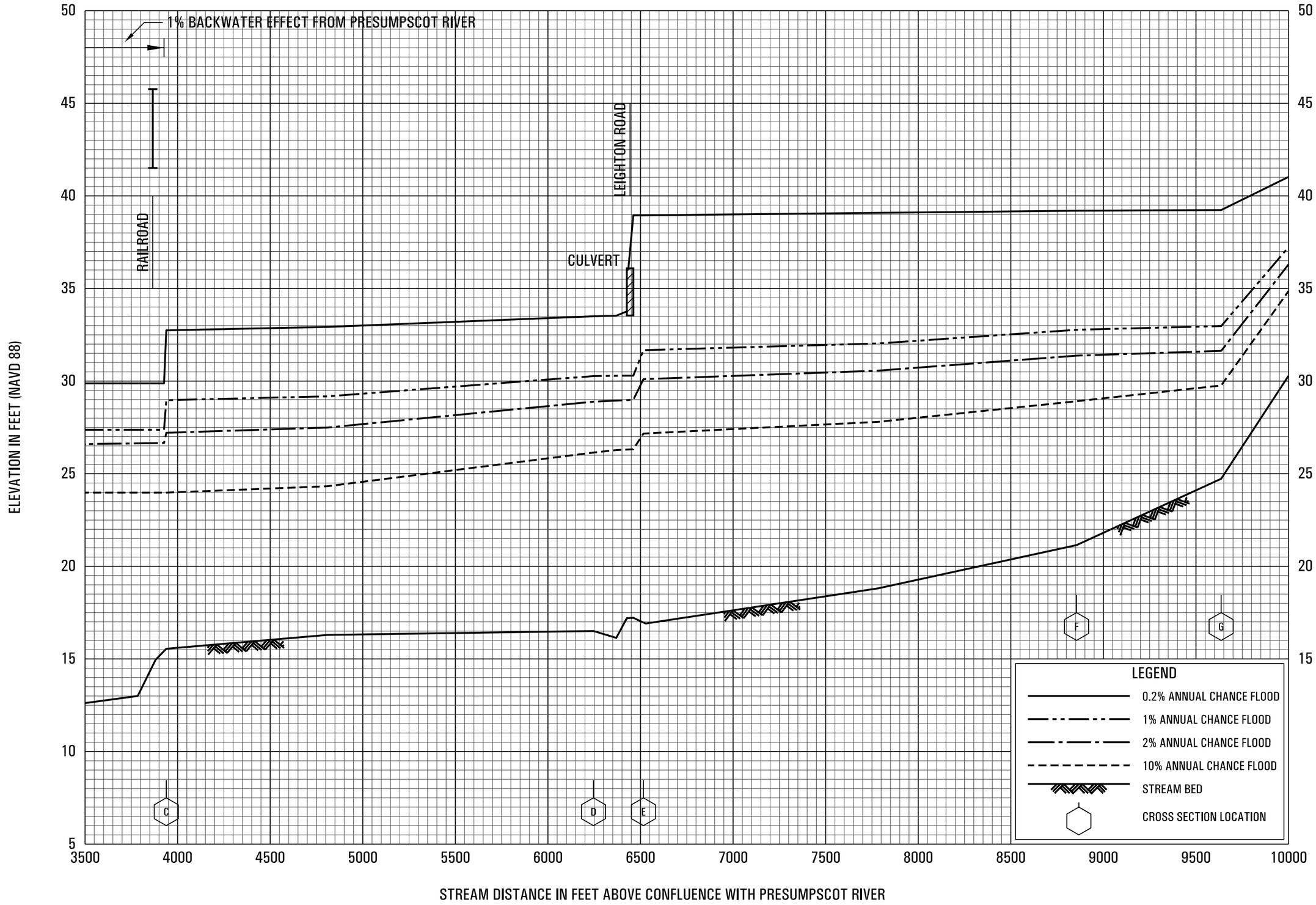

FLOOD PROFILES

PISCATAQUA RIVER

FEDERAL EMERGENCY MANAGEMENT AGENCY

CUMBERLAND COUNTY, ME

(ALL JURISDICTIONS)

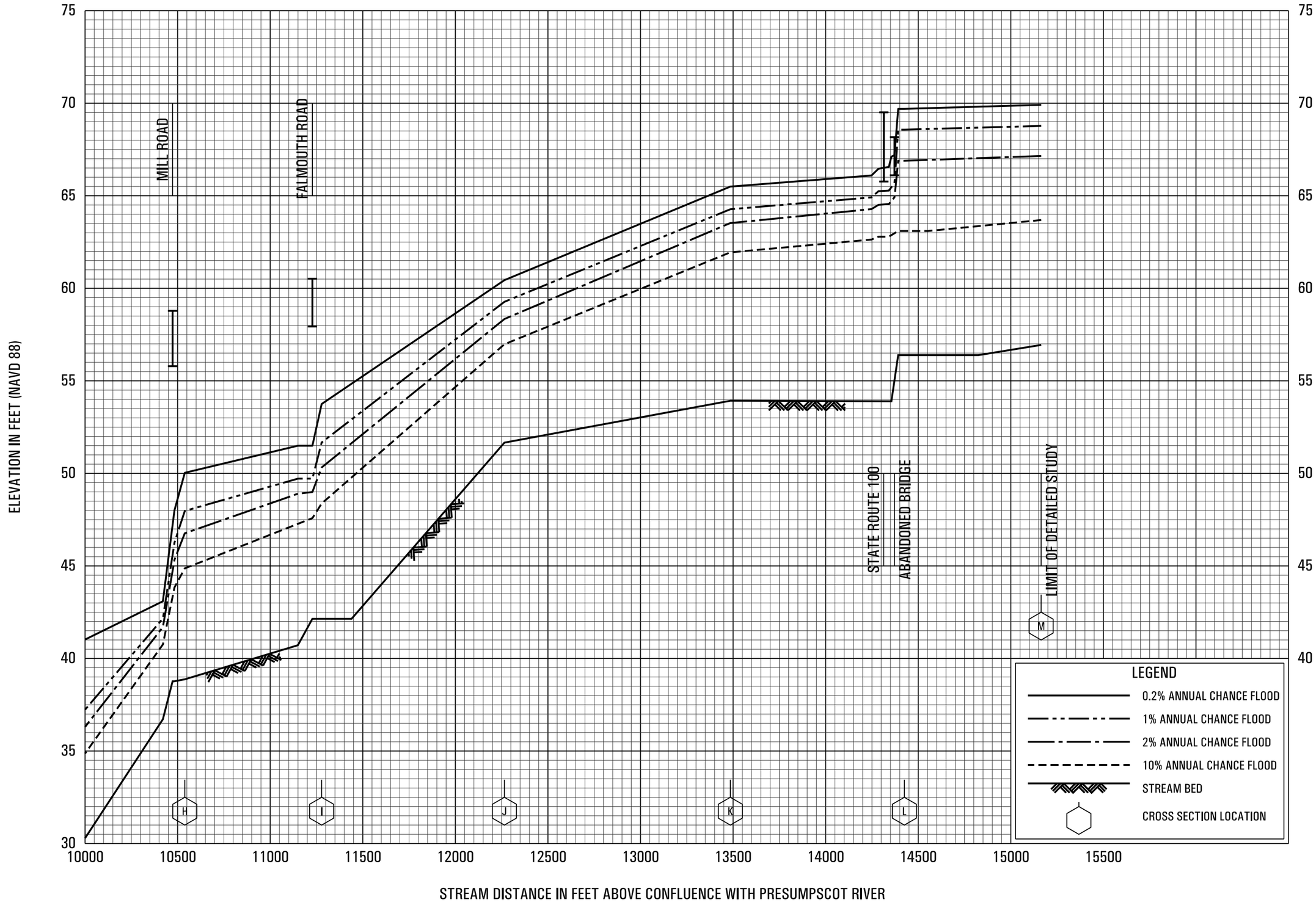

FLOOD PROFILES

PISCATAQUA RIVER

FEDERAL EMERGENCY MANAGEMENT AGENCY

CUMBERLAND COUNTY, ME

(ALL JURISDICTIONS)

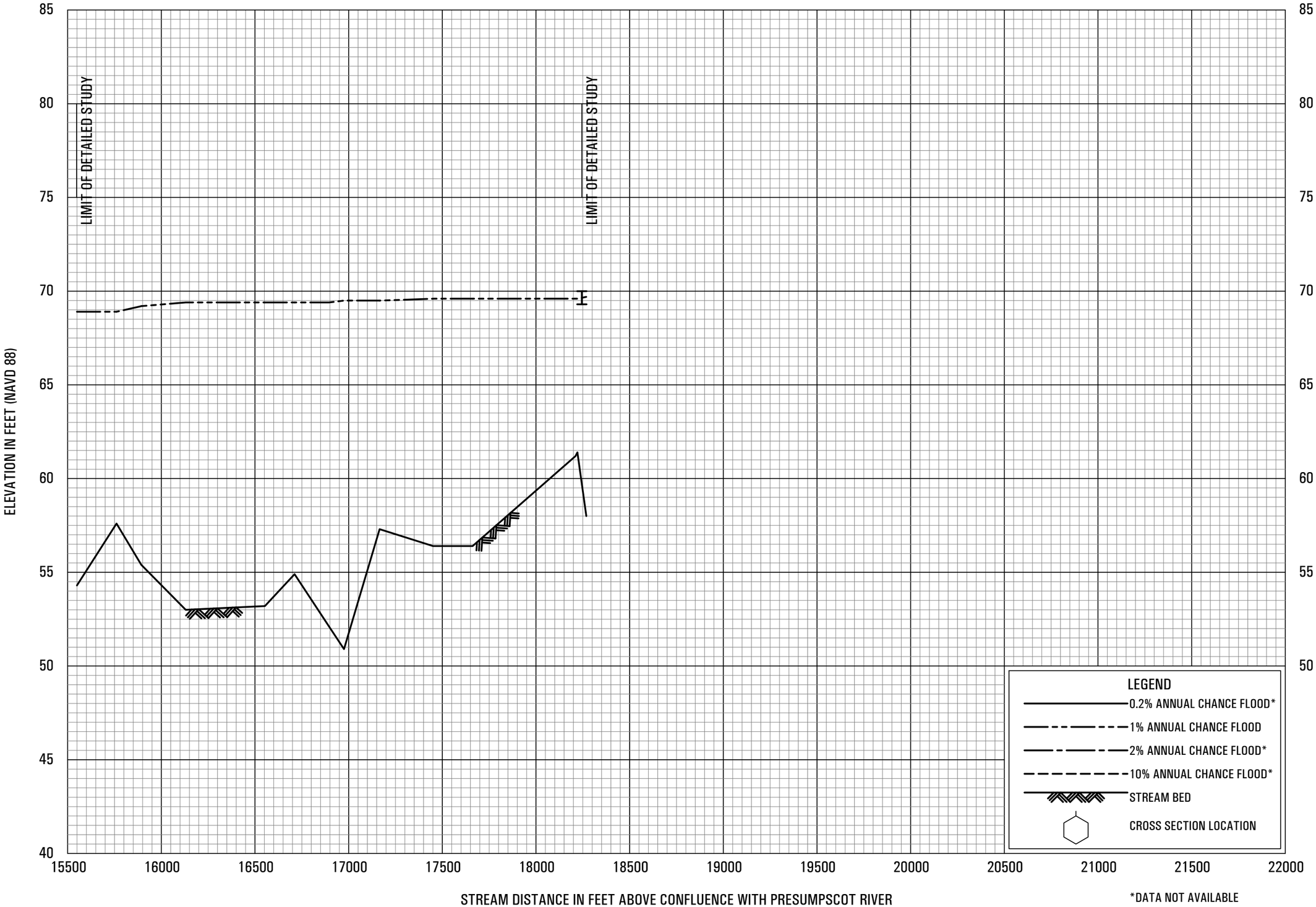

FLOOD PROFILES

PISCATAQUA RIVER

FEDERAL EMERGENCY MANAGEMENT AGENCY

CUMBERLAND COUNTY, ME

(ALL JURISDICTIONS)

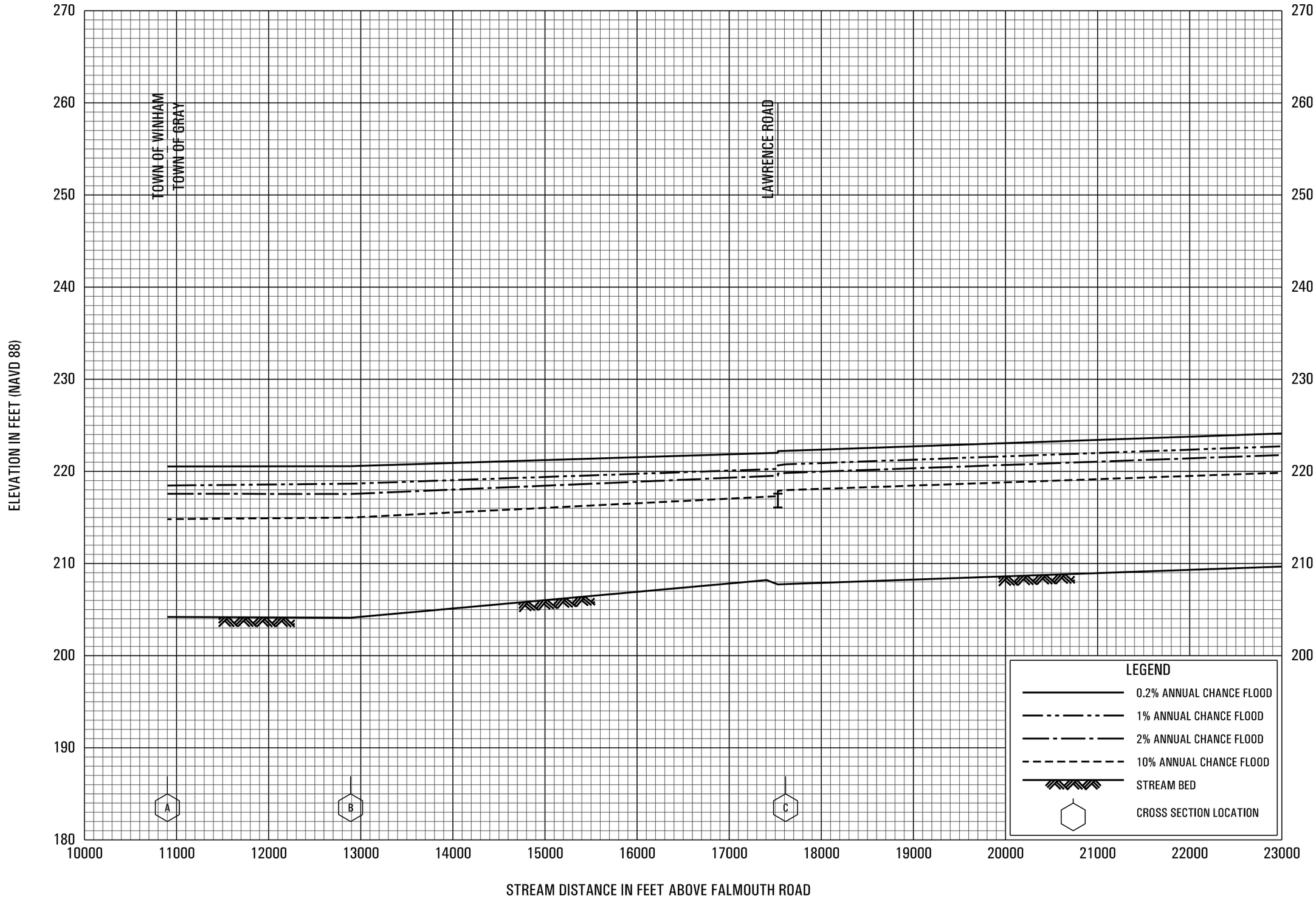

FLOOD PROFILES

PLEASANT RIVER

FEDERAL EMERGENCY MANAGEMENT AGENCY

CUMBERLAND COUNTY, ME

(ALL JURISDICTIONS)

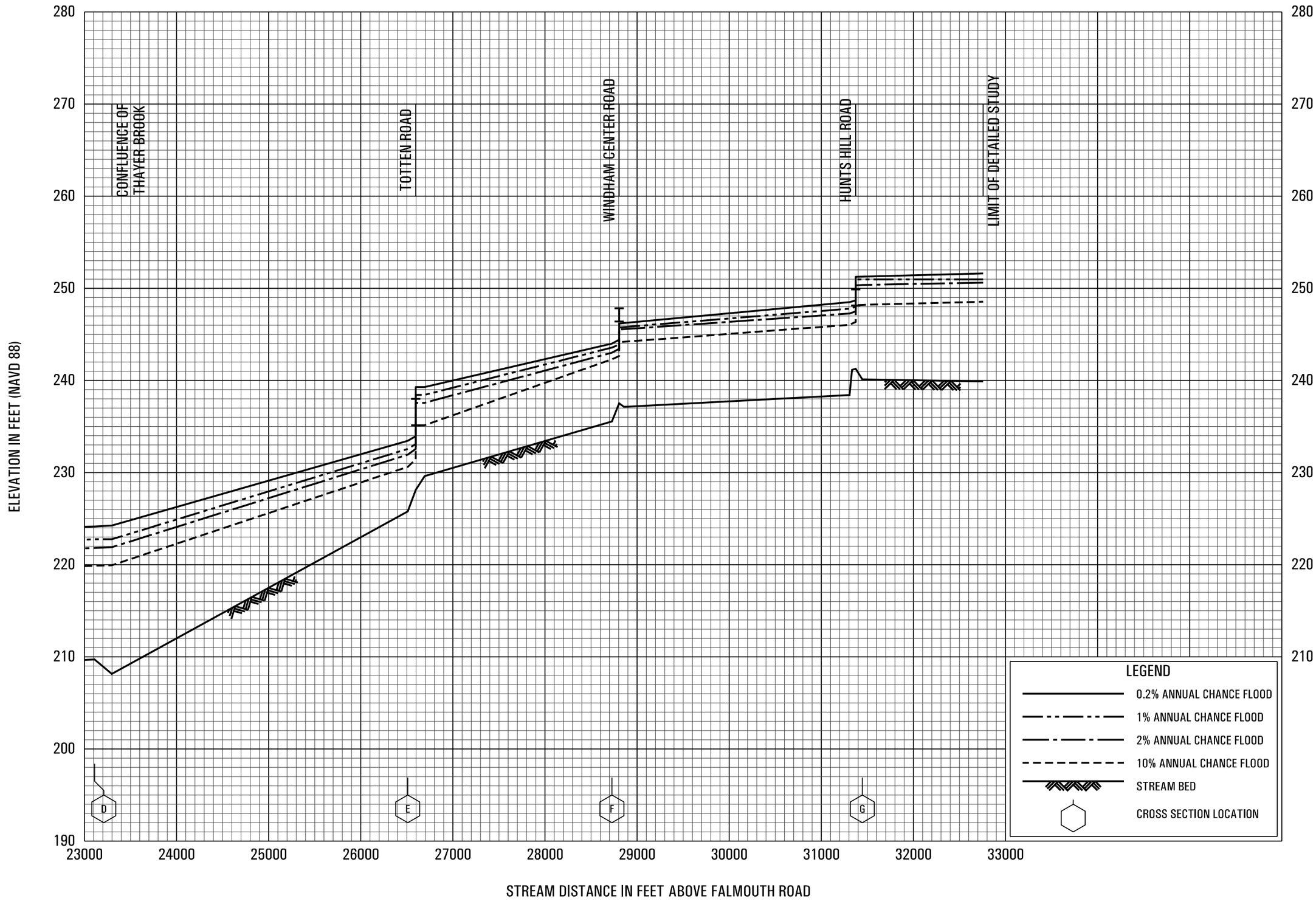

FLOOD PROFILES

PLEASANT RIVER

FEDERAL EMERGENCY MANAGEMENT AGENCY

CUMBERLAND COUNTY, ME

(ALL JURISDICTIONS)

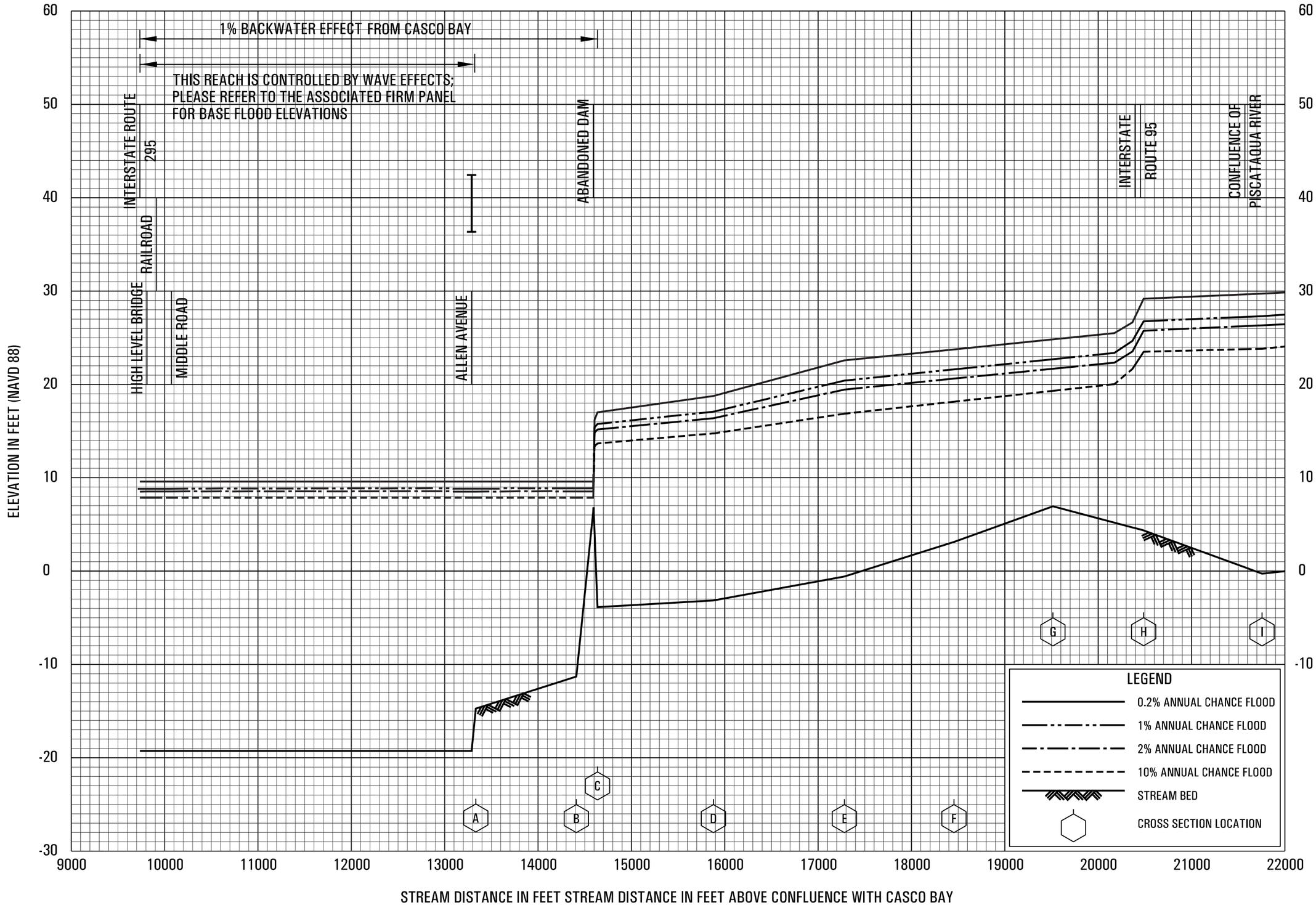

FLOOD PROFILES

PRESUMPSCOT RIVER

FEDERAL EMERGENCY MANAGEMENT AGENCY

CUMBERLAND COUNTY, ME

(ALL JURISDICTIONS)

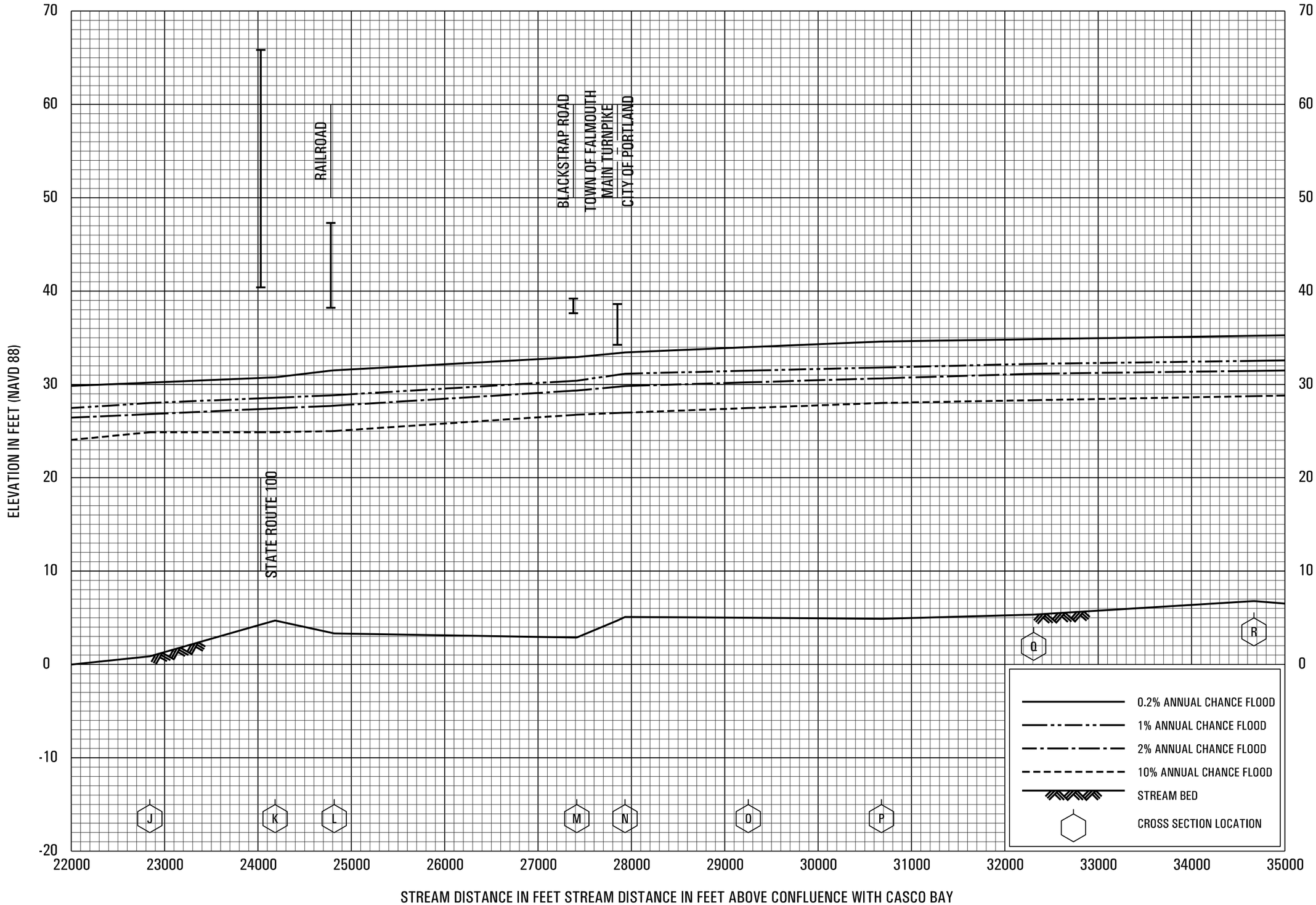

FLOOD PROFILES

PRESUMPSCOT RIVER

FEDERAL EMERGENCY MANAGEMENT AGENCY

CUMBERLAND COUNTY, ME

(ALL JURISDICTIONS)

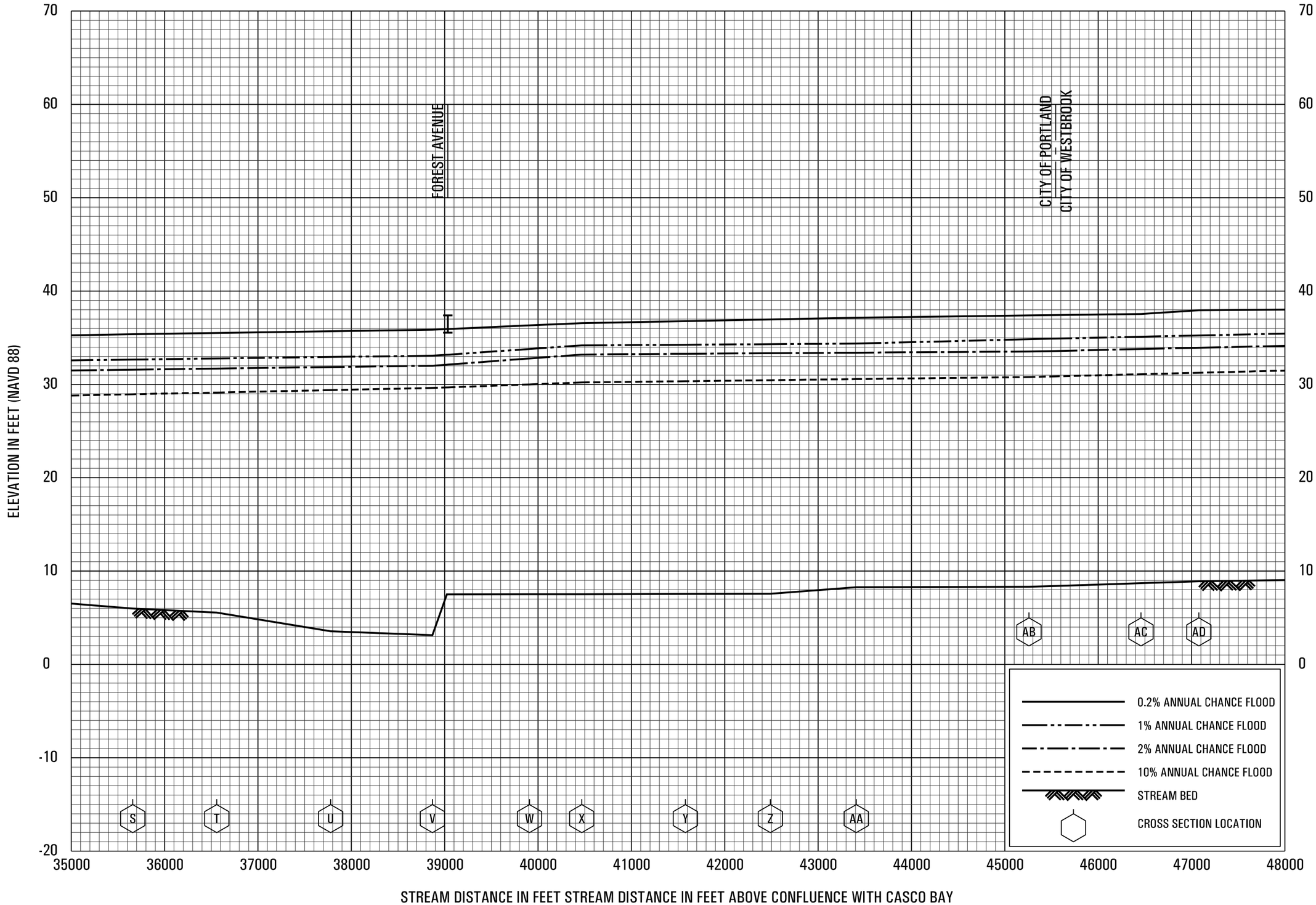

FLOOD PROFILES

PRESUMPSCOT RIVER

FEDERAL EMERGENCY MANAGEMENT AGENCY

CUMBERLAND COUNTY, ME

(ALL JURISDICTIONS)

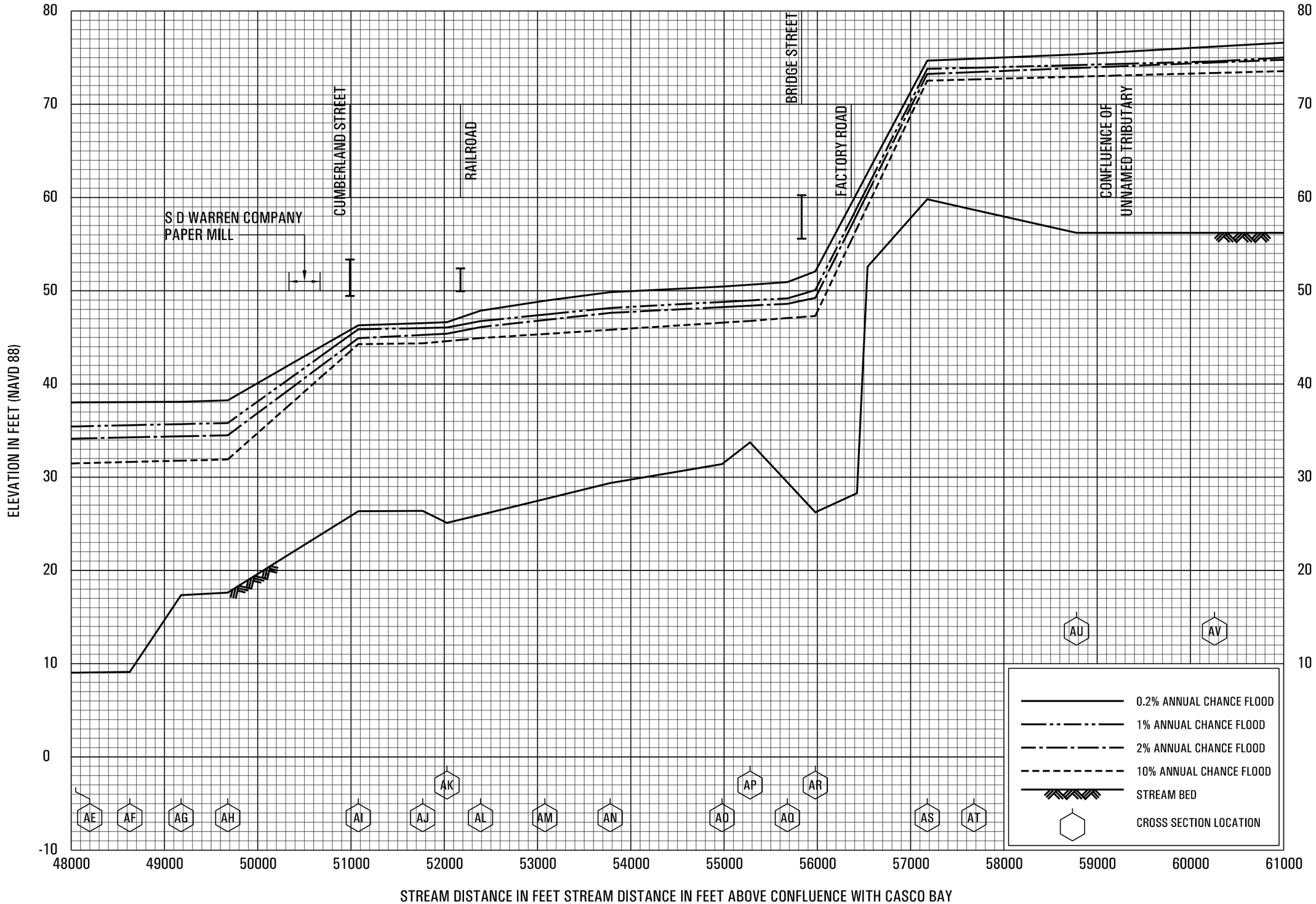

FLOOD PROFILES

PRESUMPSCOT RIVER

FEDERAL EMERGENCY MANAGEMENT AGENCY

CUMBERLAND COUNTY, ME

(ALL JURISDICTIONS)

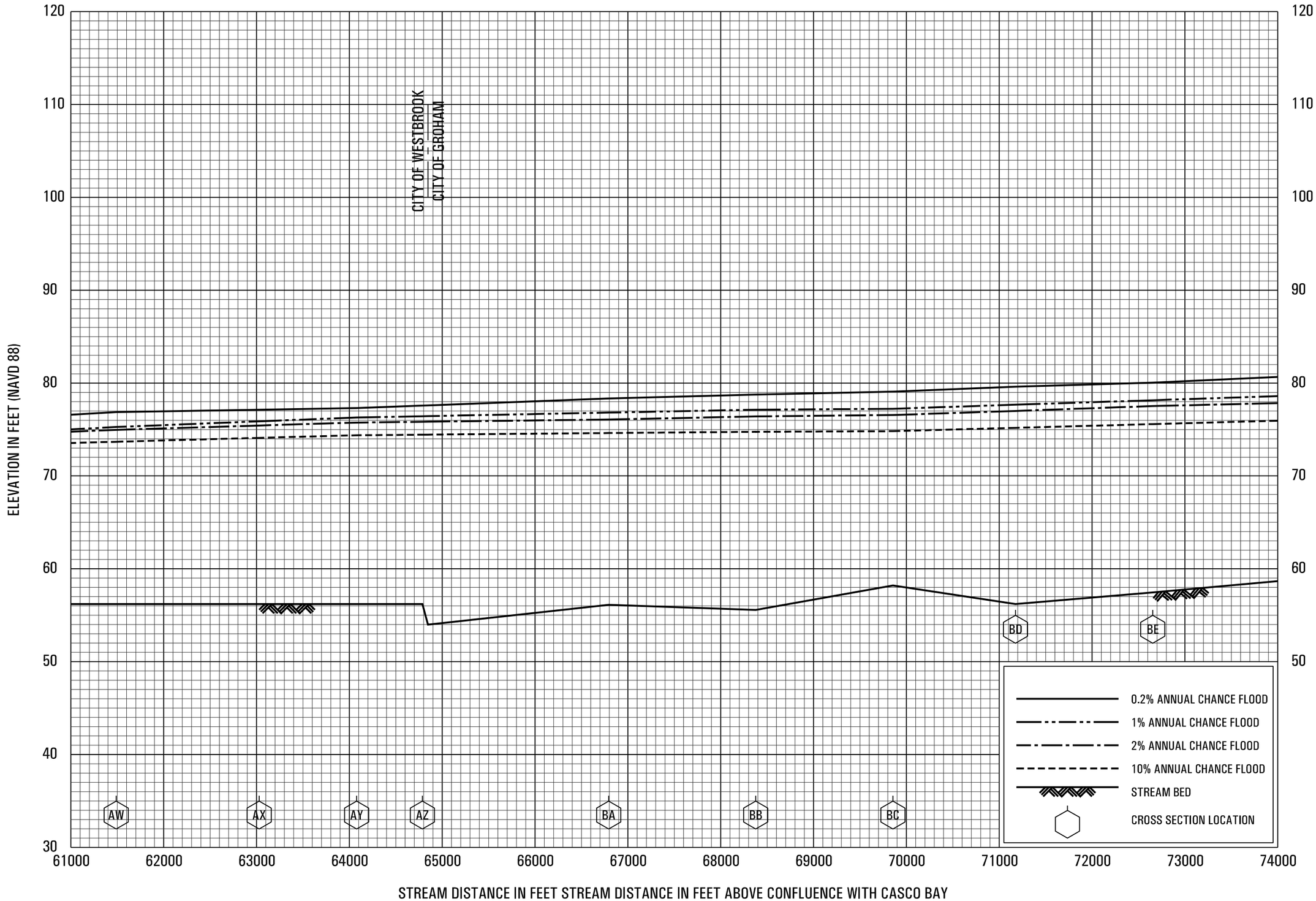

FLOOD PROFILES

PRESUMPSCOT RIVER

FEDERAL EMERGENCY MANAGEMENT AGENCY

CUMBERLAND COUNTY, ME

(ALL JURISDICTIONS)

66P

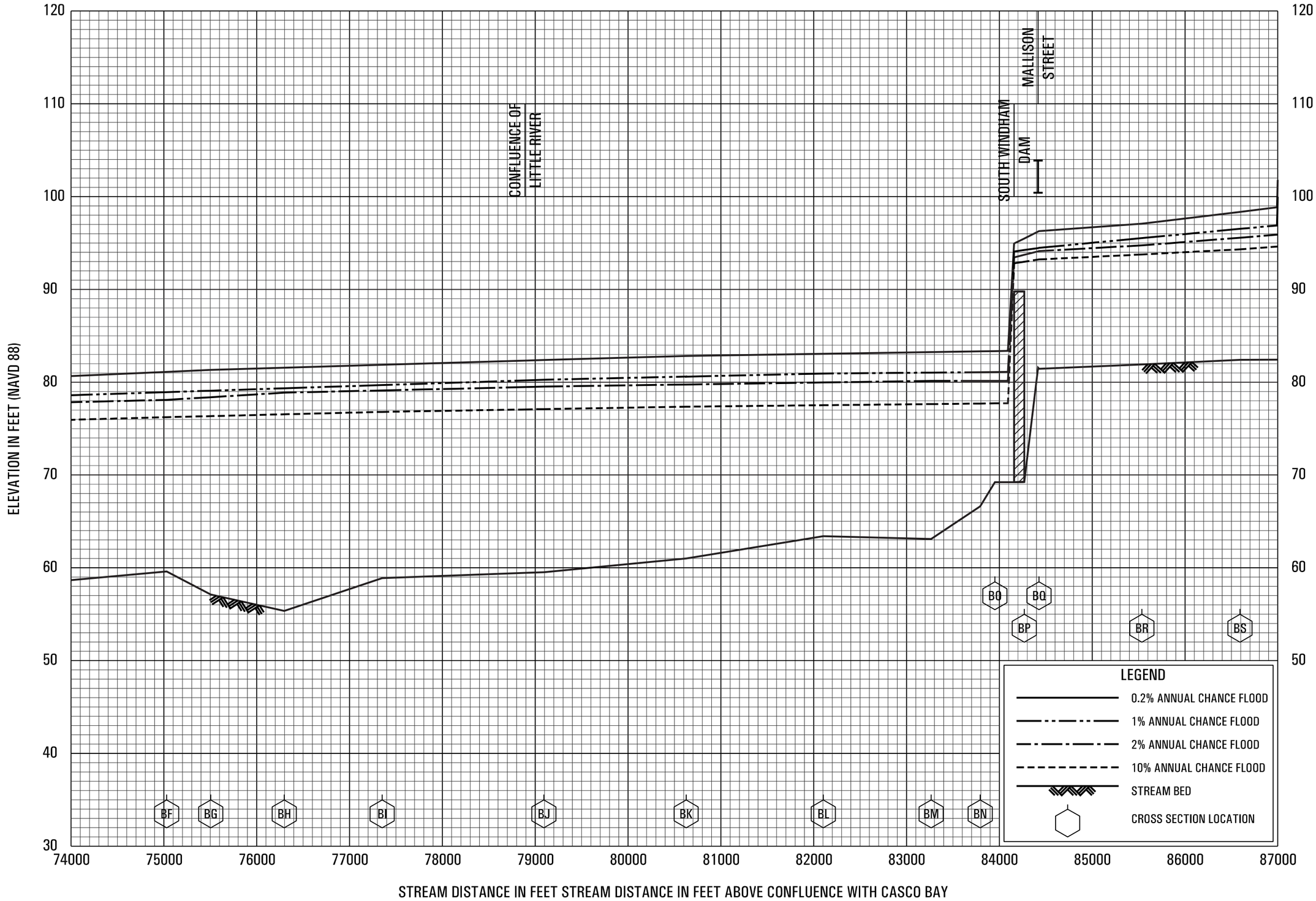

FLOOD PROFILES

PRESUMPSCOT RIVER

FEDERAL EMERGENCY MANAGEMENT AGENCY

CUMBERLAND COUNTY, ME

(ALL JURISDICTIONS)

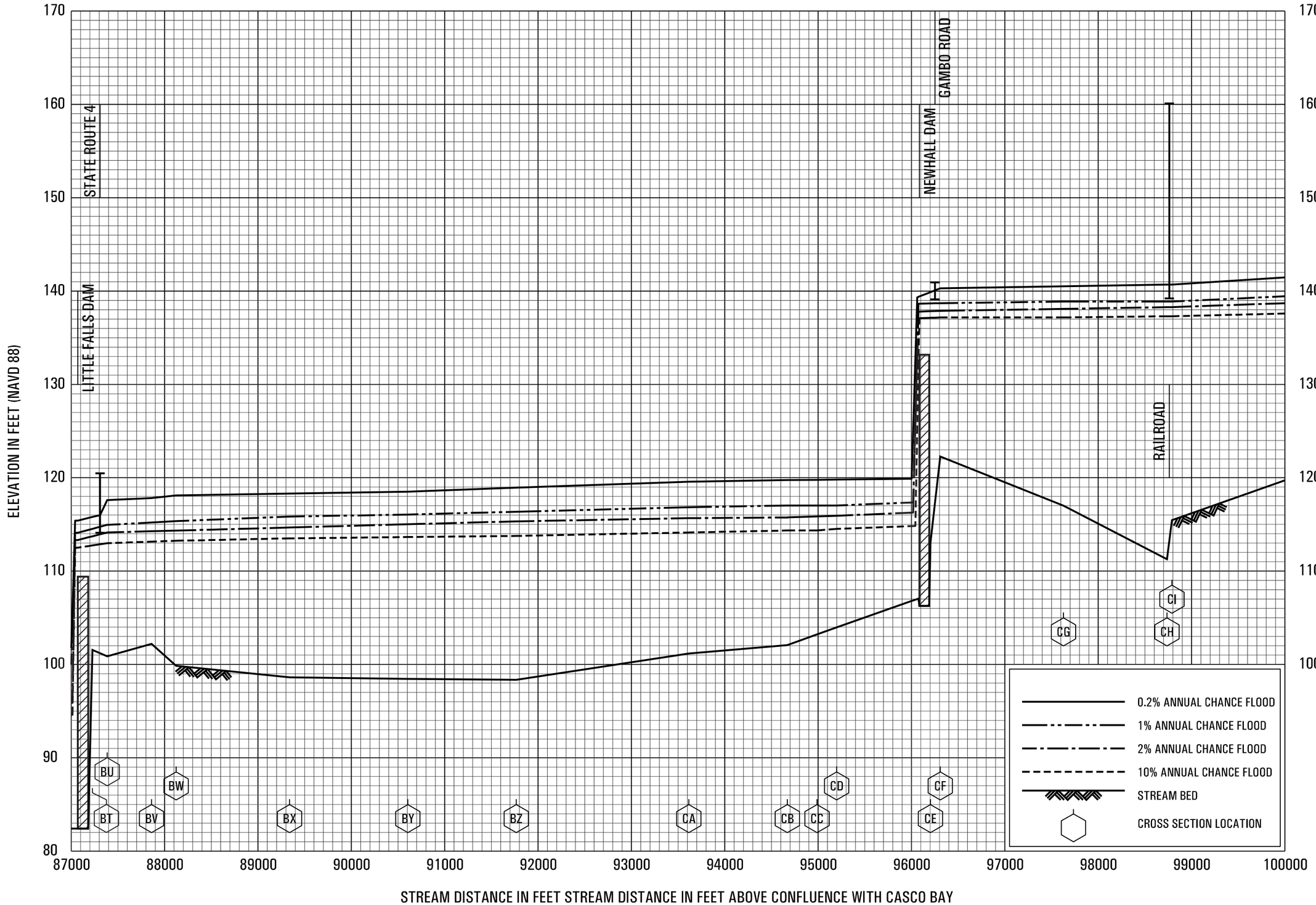

FLOOD PROFILES

PRESUMPSCOT RIVER

FEDERAL EMERGENCY MANAGEMENT AGENCY

CUMBERLAND COUNTY, ME

(ALL JURISDICTIONS)

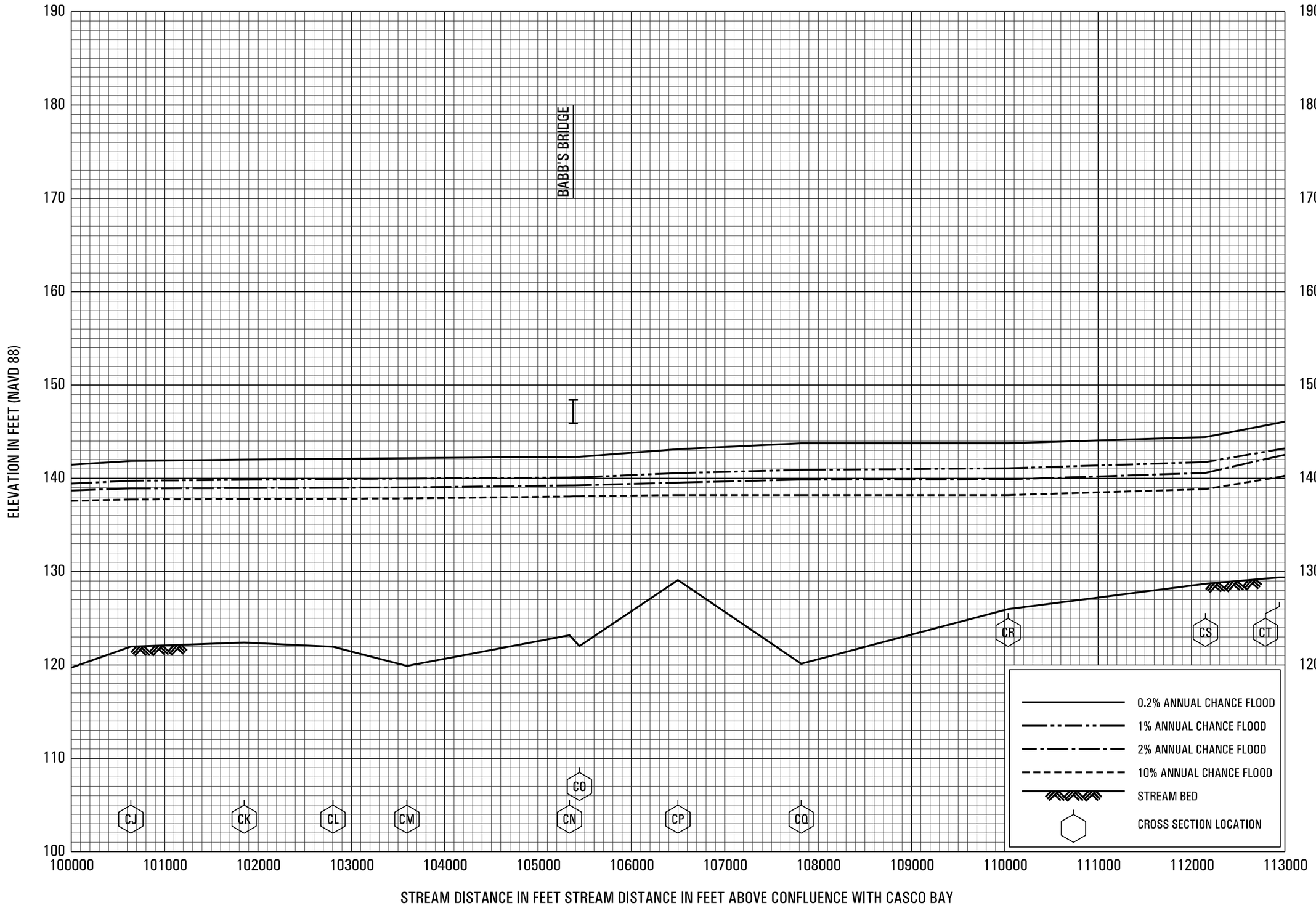

FLOOD PROFILES

PRESUMPSCOT RIVER

FEDERAL EMERGENCY MANAGEMENT AGENCY

CUMBERLAND COUNTY, ME

(ALL JURISDICTIONS)

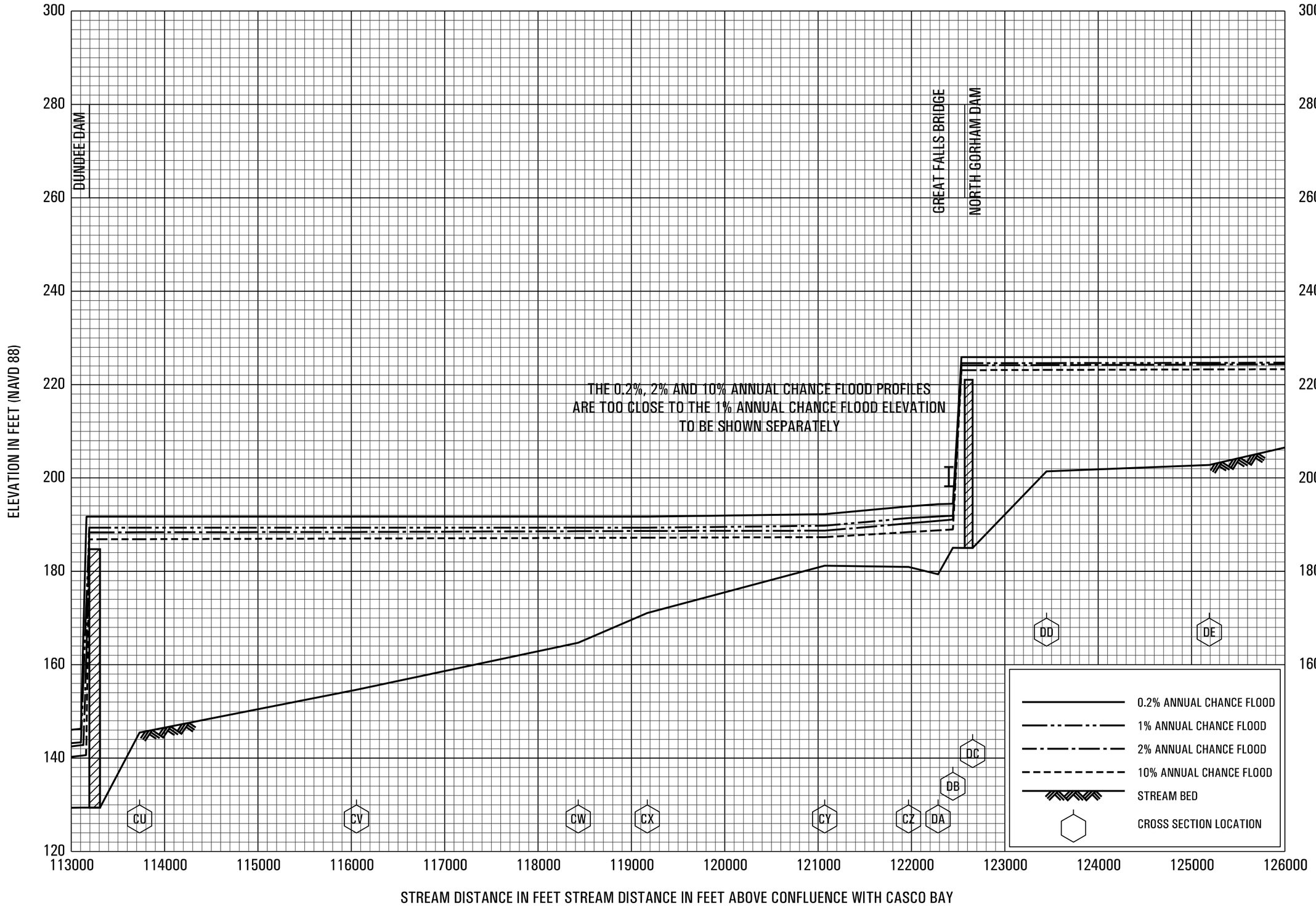

FLOOD PROFILES

PRESUMPSCOT RIVER

FEDERAL EMERGENCY MANAGEMENT AGENCY

CUMBERLAND COUNTY, ME

(ALL JURISDICTIONS)

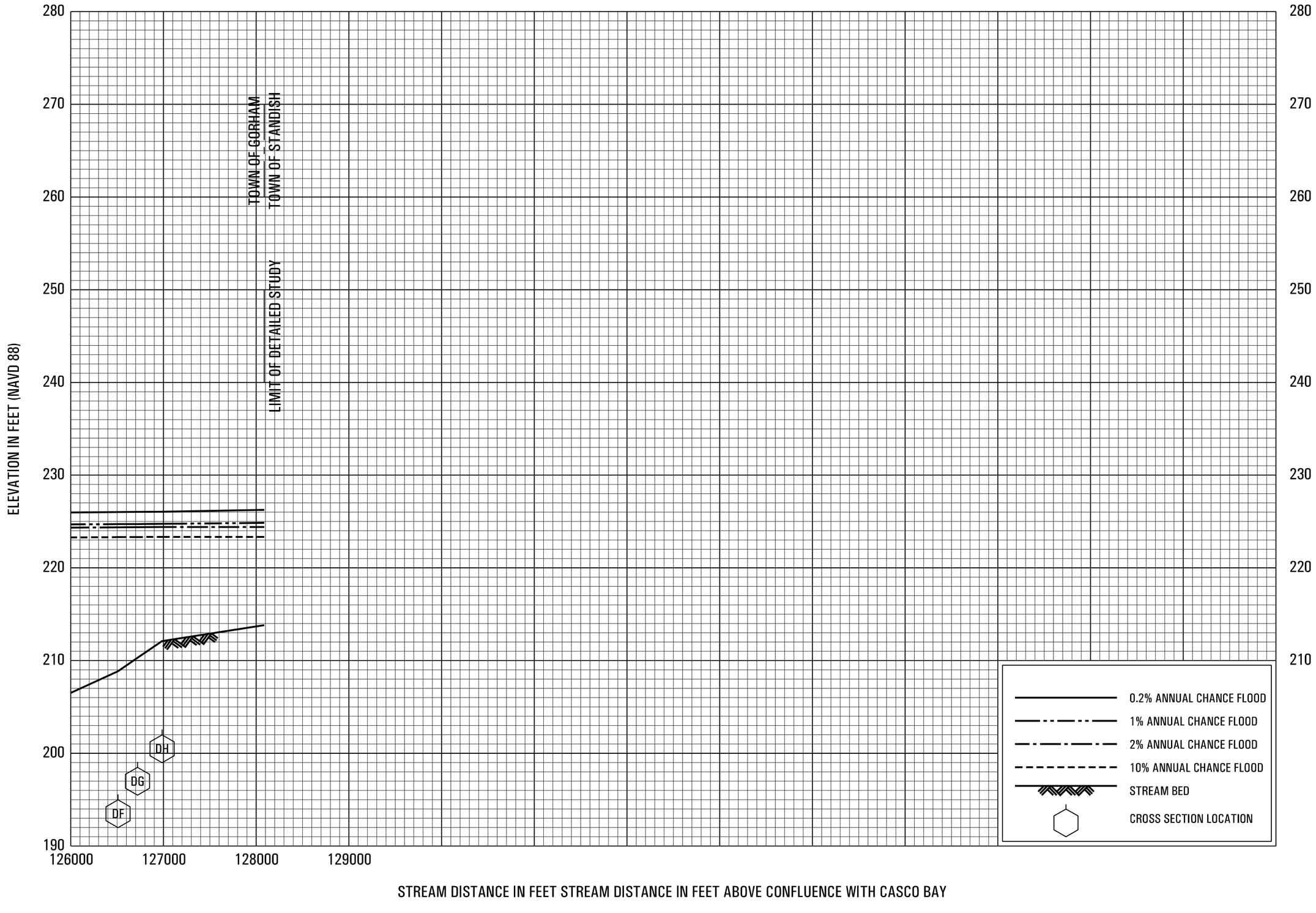

FLOOD PROFILES

PRESUMPSCOT RIVER

FEDERAL EMERGENCY MANAGEMENT AGENCY

CUMBERLAND COUNTY, ME

(ALL JURISDICTIONS)

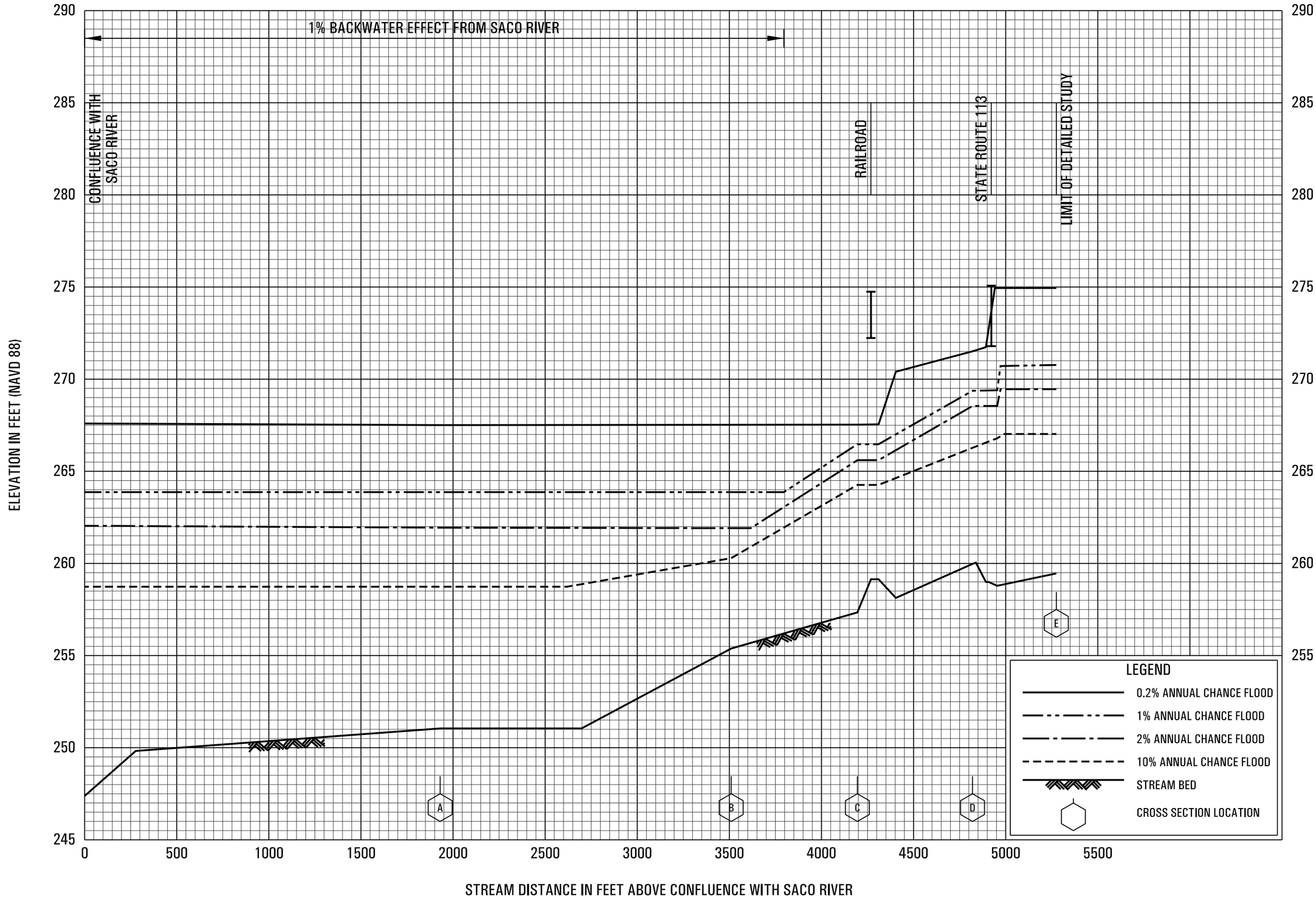

FLOOD PROFILES

QUAKER BROOK

FEDERAL EMERGENCY MANAGEMENT AGENCY

CUMBERLAND COUNTY, ME

(ALL JURISDICTIONS)

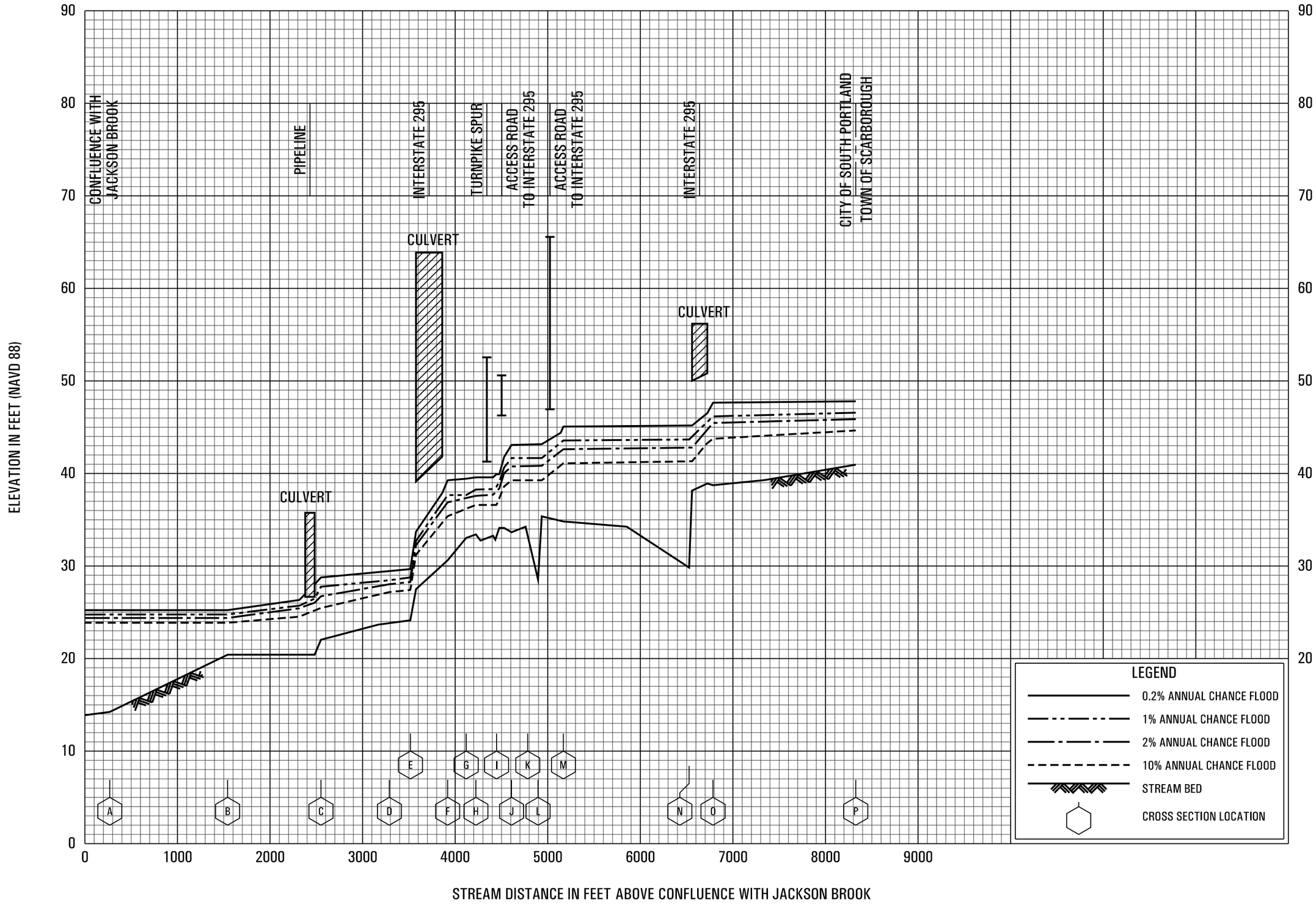

FLOOD PROFILES

RED BROOK

FEDERAL EMERGENCY MANAGEMENT AGENCY

CUMBERLAND COUNTY, ME

(ALL JURISDICTIONS)

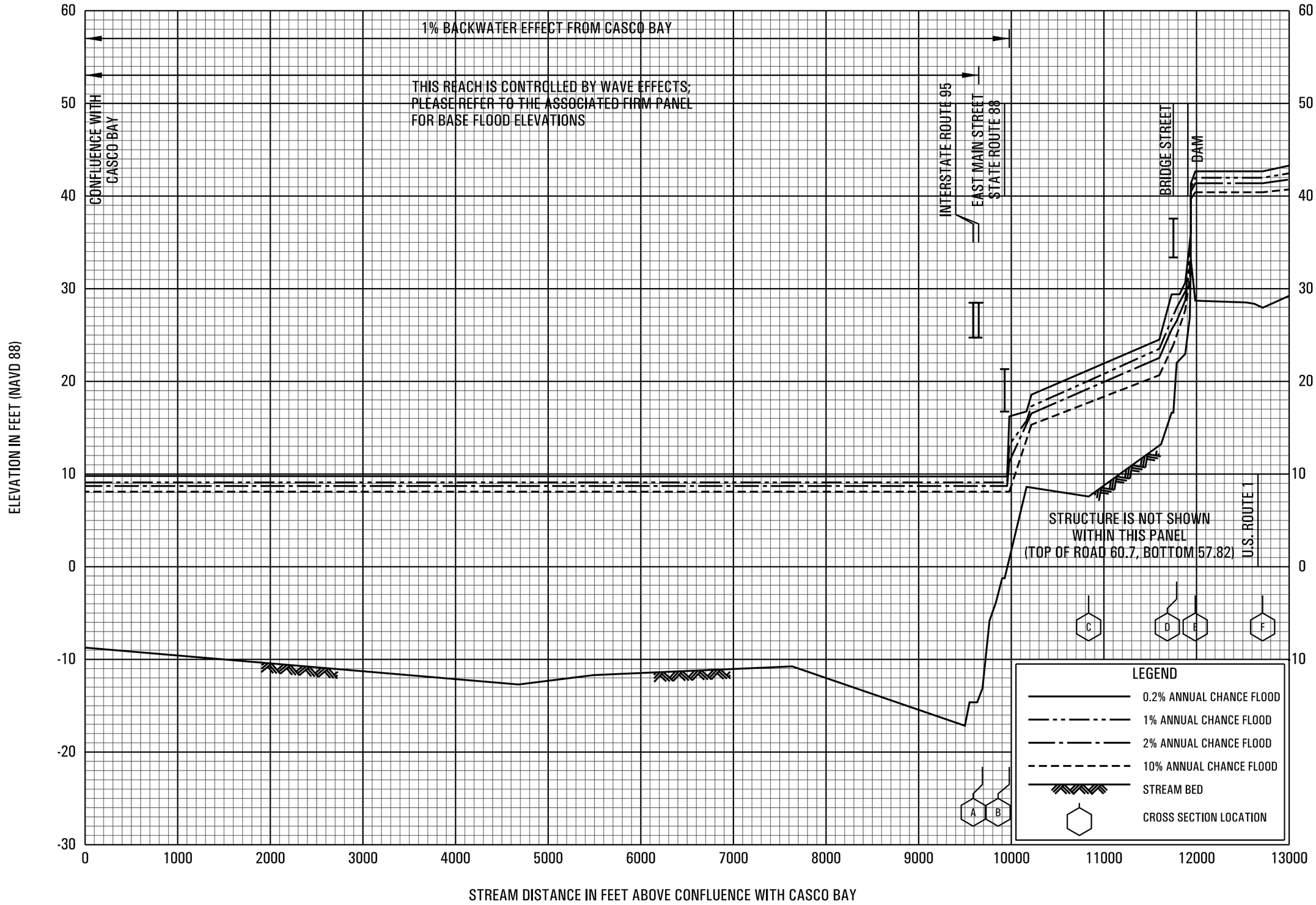

FLOOD PROFILES

ROYAL RIVER (DOWNSTREAM)

FEDERAL EMERGENCY MANAGEMENT AGENCY

CUMBERLAND COUNTY, ME

(ALL JURISDICTIONS)

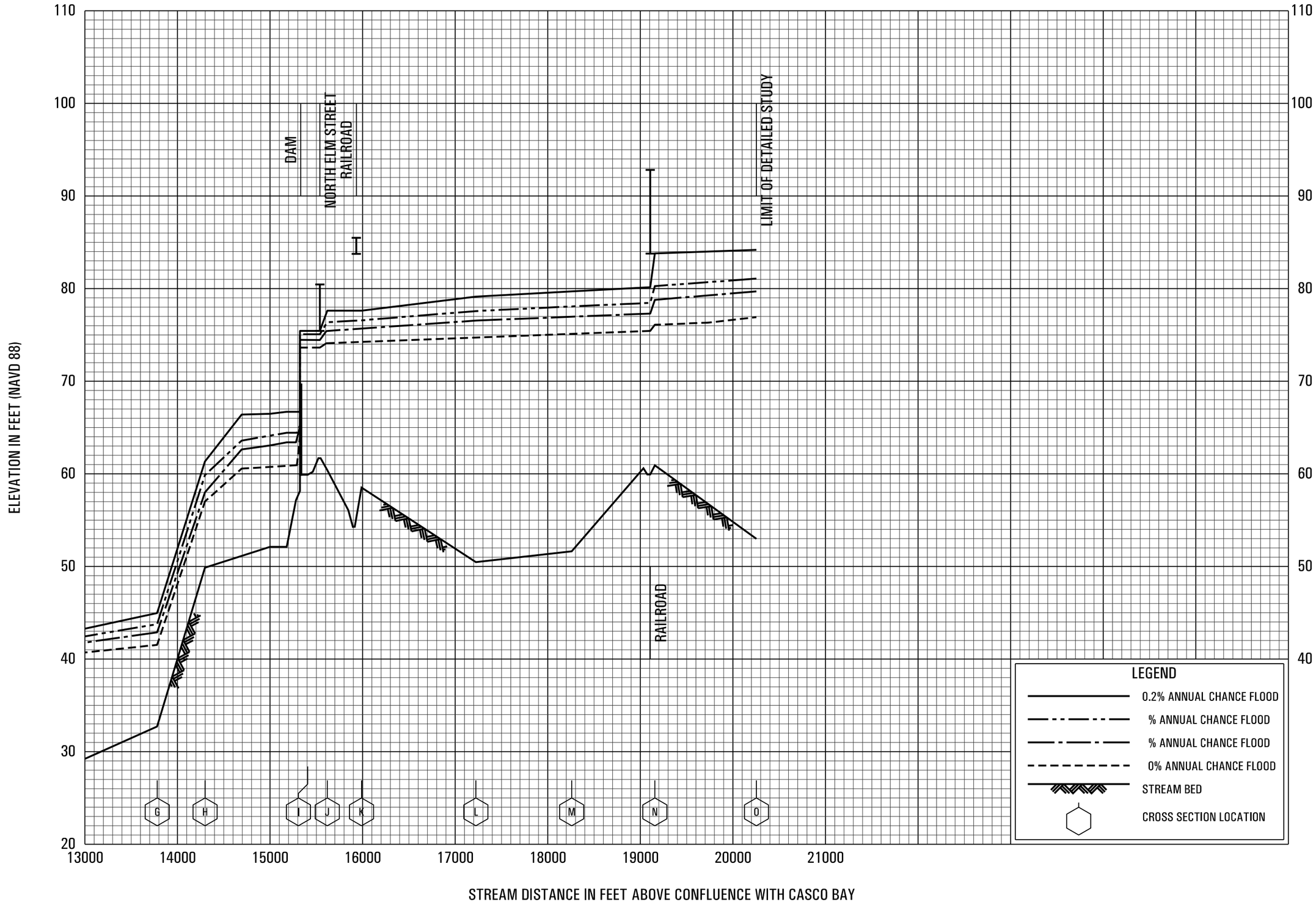

FLOOD PROFILES

ROYAL RIVER (DOWNSTREAM)

FEDERAL EMERGENCY MANAGEMENT AGENCY

CUMBERLAND COUNTY, ME

(ALL JURISDICTIONS)

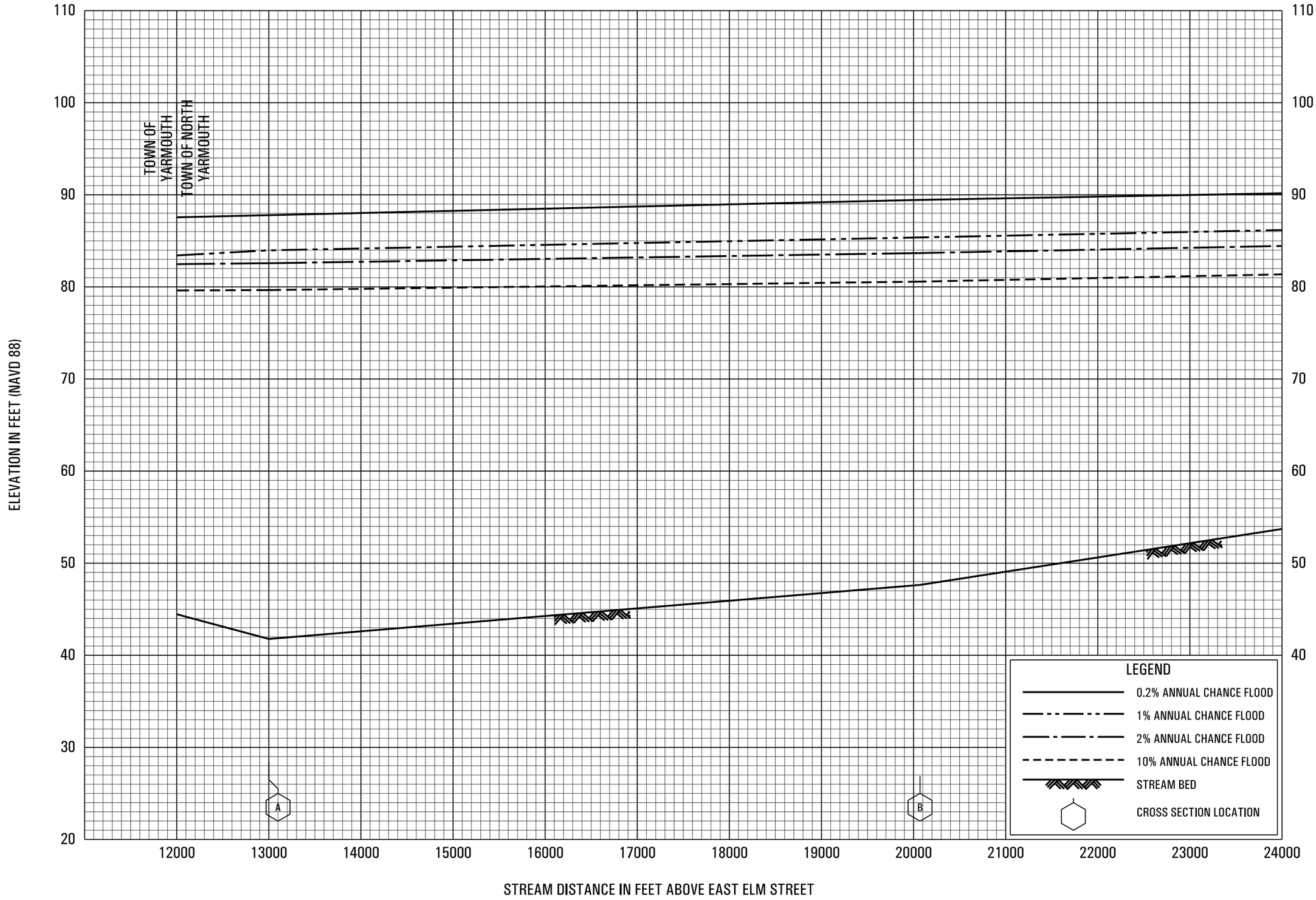

FLOOD PROFILES

ROYAL RIVER (UPSTREAM)

FEDERAL EMERGENCY MANAGEMENT AGENCY

CUMBERLAND COUNTY, ME

(ALL JURISDICTIONS)

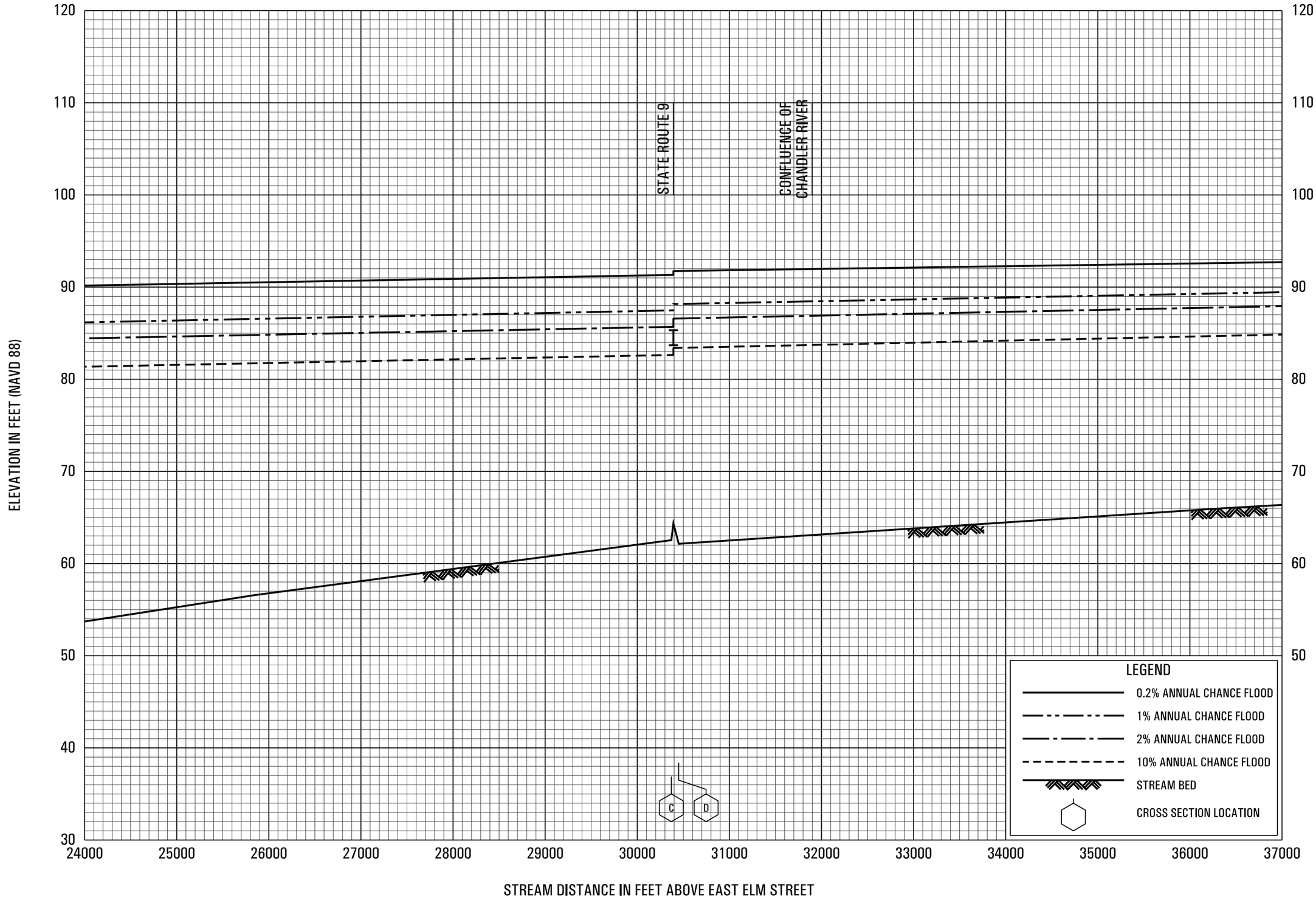

FLOOD PROFILES

ROYAL RIVER (UPSTREAM)

FEDERAL EMERGENCY MANAGEMENT AGENCY

CUMBERLAND COUNTY, ME

(ALL JURISDICTIONS)

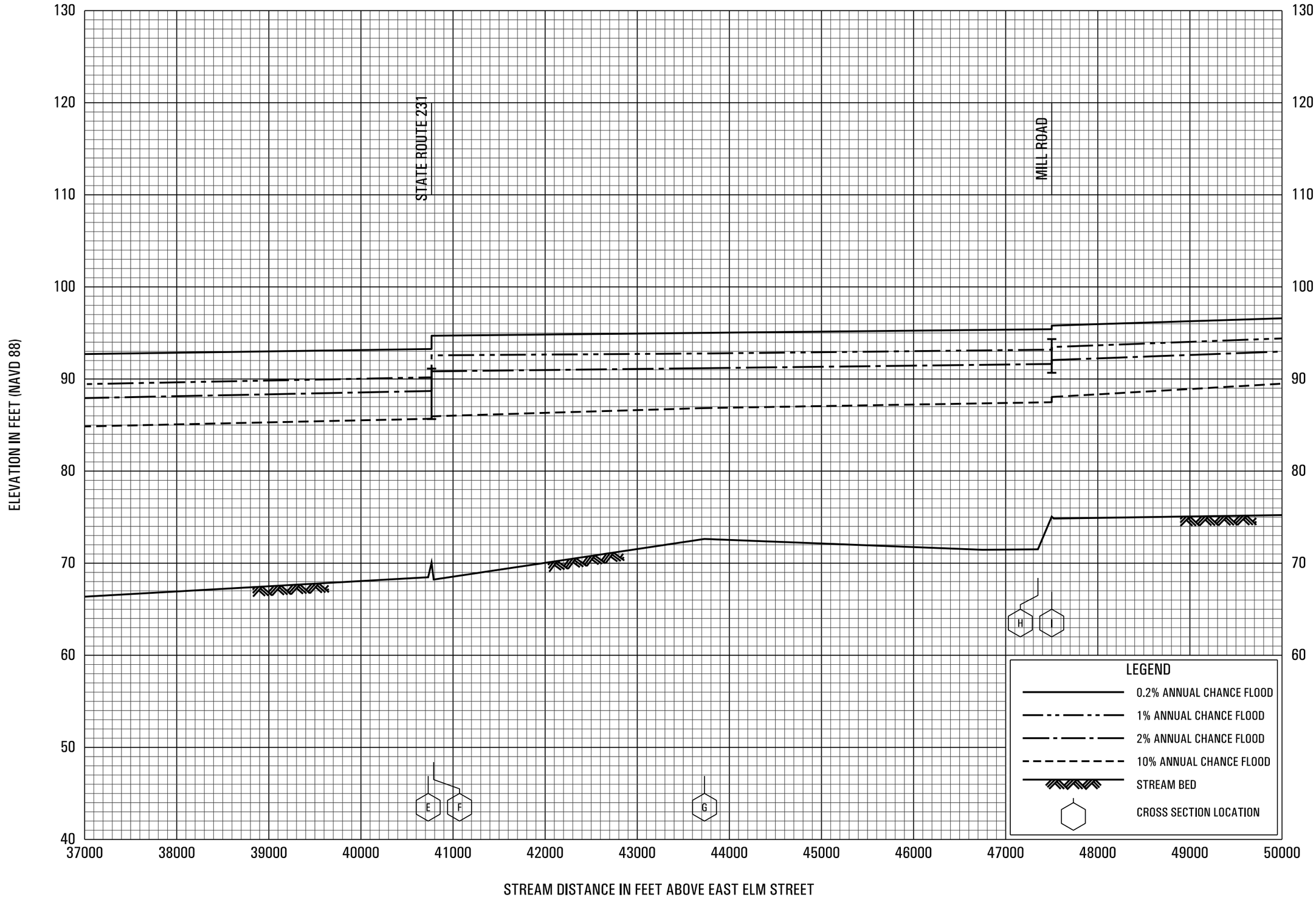

FLOOD PROFILES

ROYAL RIVER (UPSTREAM)

FEDERAL EMERGENCY MANAGEMENT AGENCY

CUMBERLAND COUNTY, ME

(ALL JURISDICTIONS)

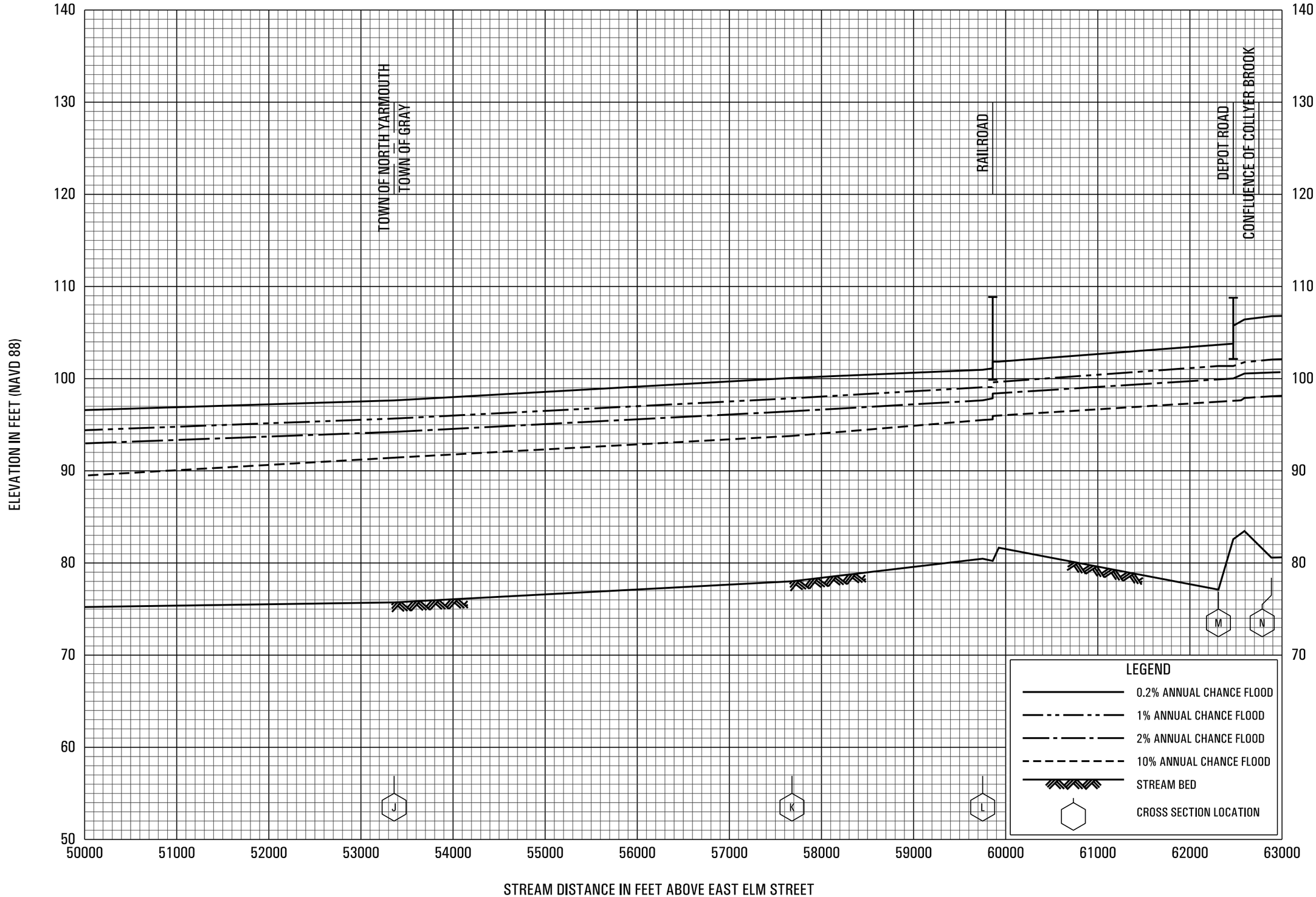

FLOOD PROFILES

ROYAL RIVER (UPSTREAM)

FEDERAL EMERGENCY MANAGEMENT AGENCY

CUMBERLAND COUNTY, ME

(ALL JURISDICTIONS)

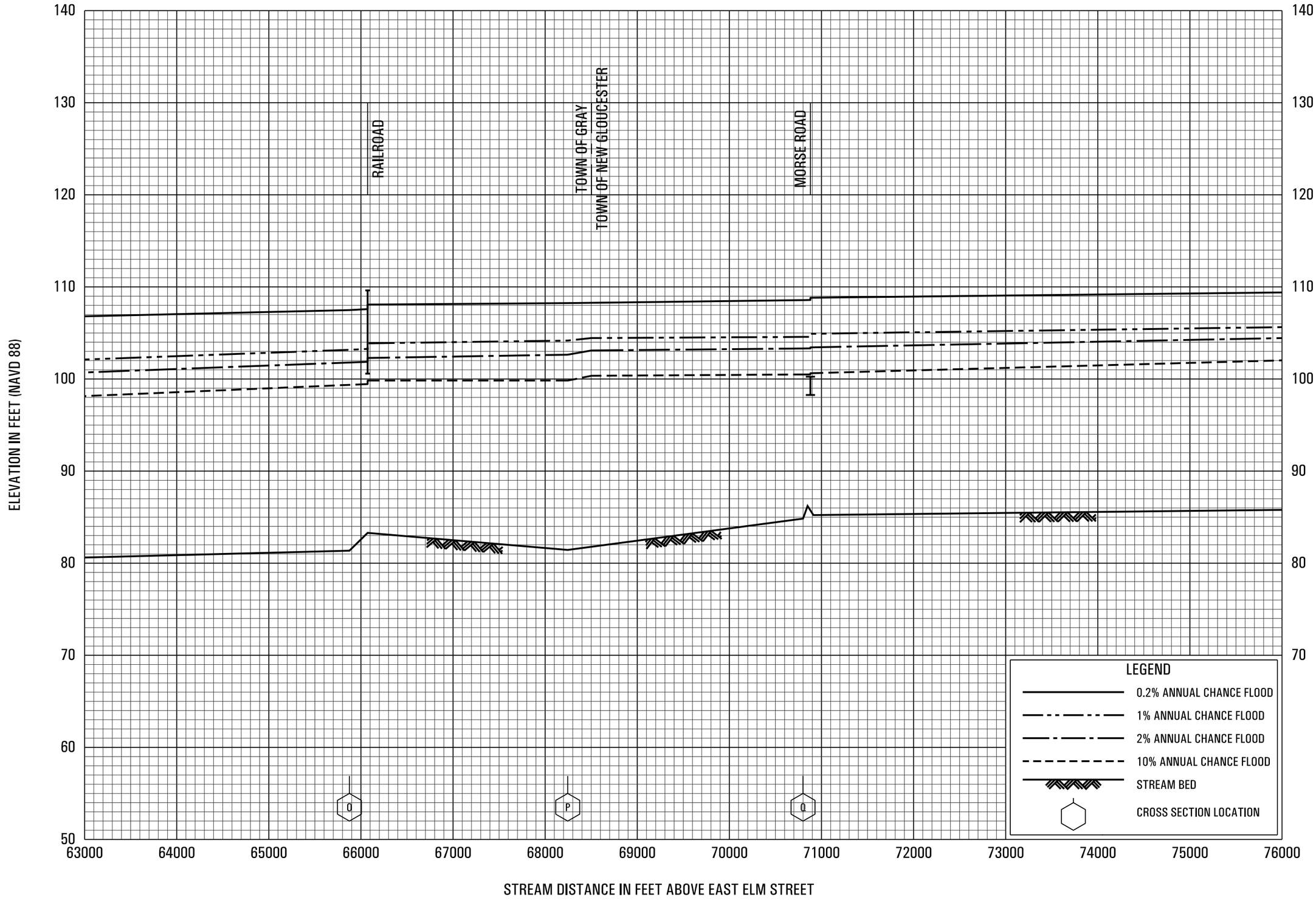

FLOOD PROFILES

ROYAL RIVER (UPSTREAM)

FEDERAL EMERGENCY MANAGEMENT AGENCY

CUMBERLAND COUNTY, ME

(ALL JURISDICTIONS)

80P

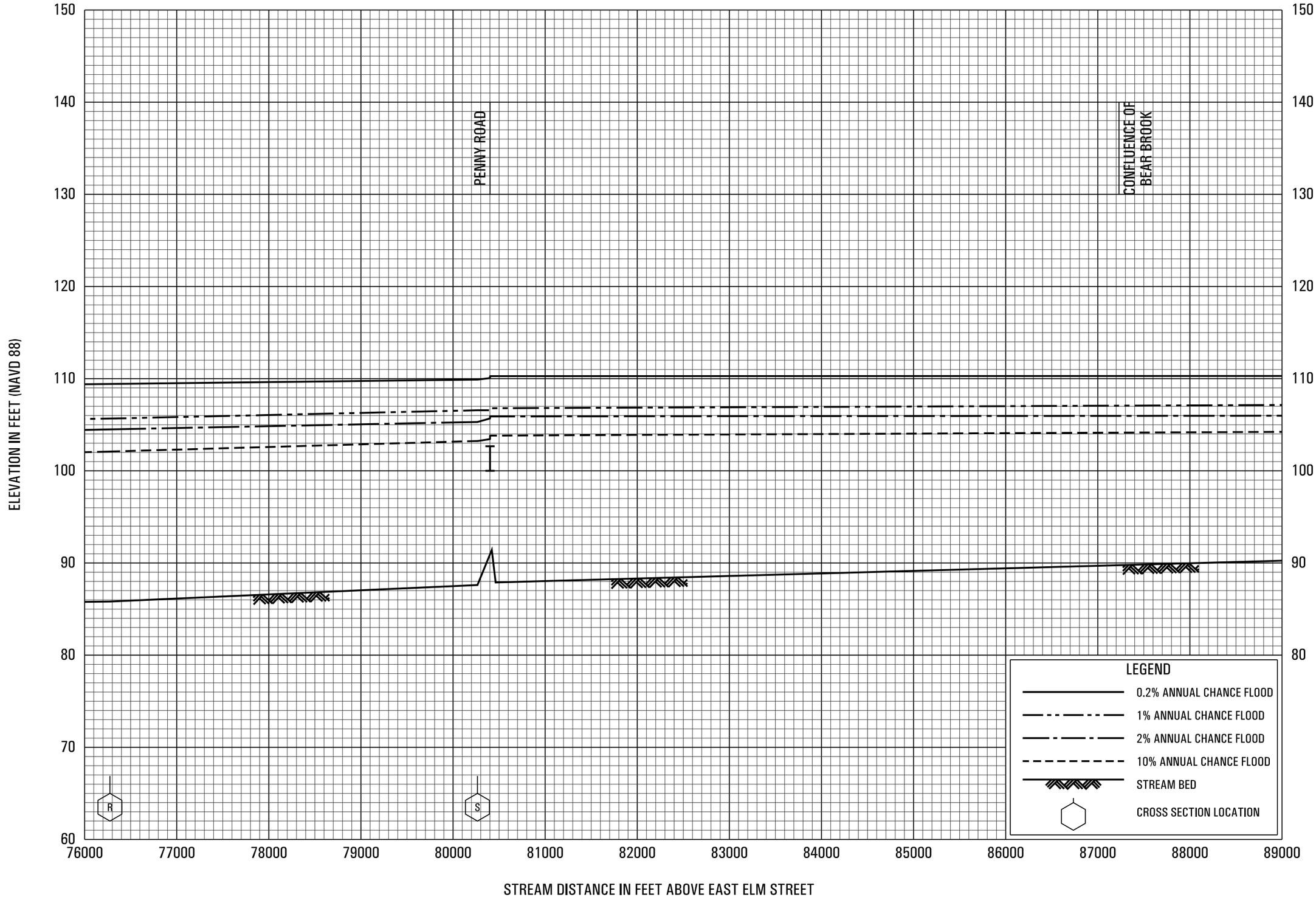

FLOOD PROFILES

ROYAL RIVER (UPSTREAM)

FEDERAL EMERGENCY MANAGEMENT AGENCY

CUMBERLAND COUNTY, ME

(ALL JURISDICTIONS)

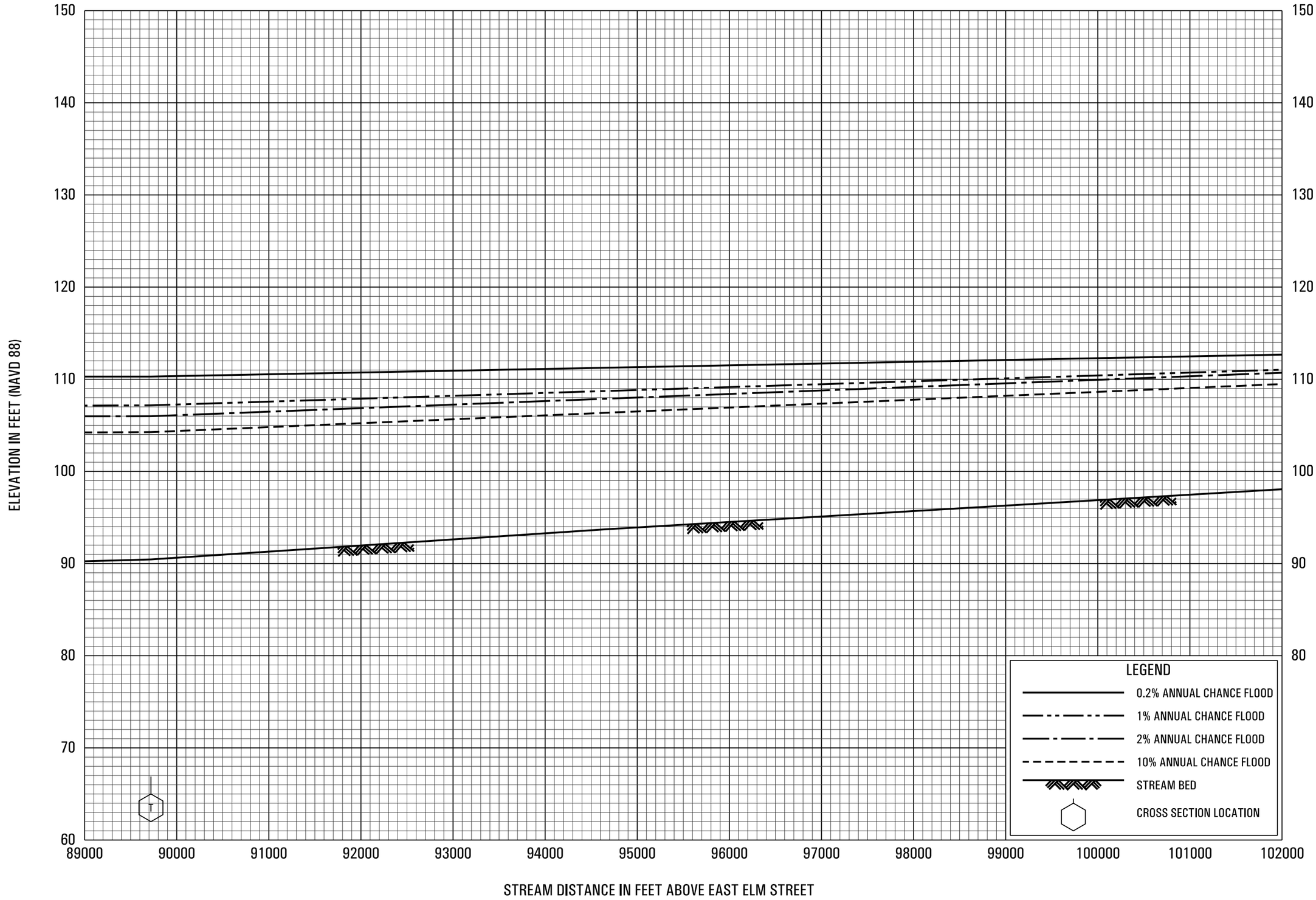

FLOOD PROFILES

ROYAL RIVER (UPSTREAM)

FEDERAL EMERGENCY MANAGEMENT AGENCY

CUMBERLAND COUNTY, ME

(ALL JURISDICTIONS)

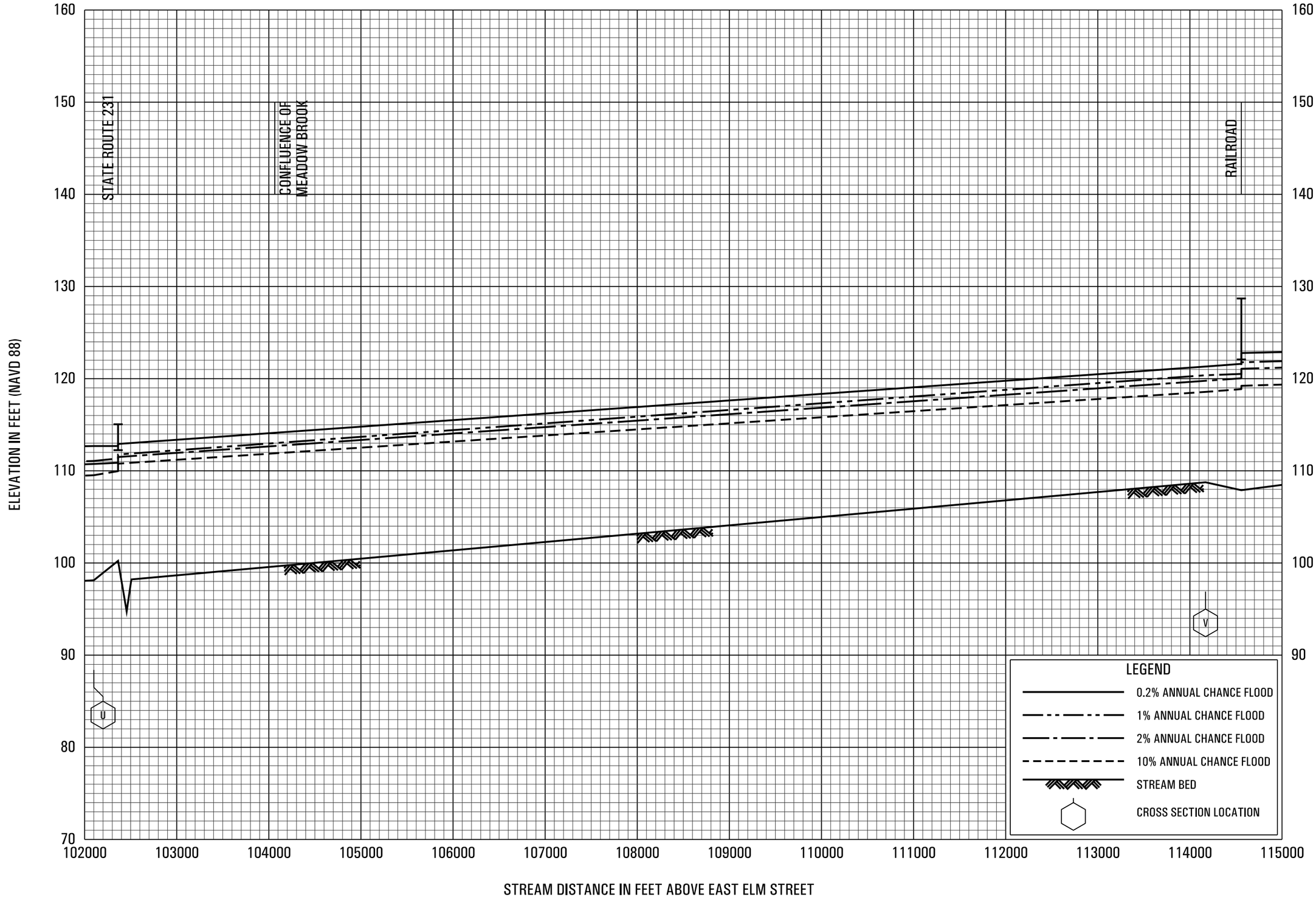

FLOOD PROFILES

ROYAL RIVER (UPSTREAM)

FEDERAL EMERGENCY MANAGEMENT AGENCY

CUMBERLAND COUNTY, ME

(ALL JURISDICTIONS)

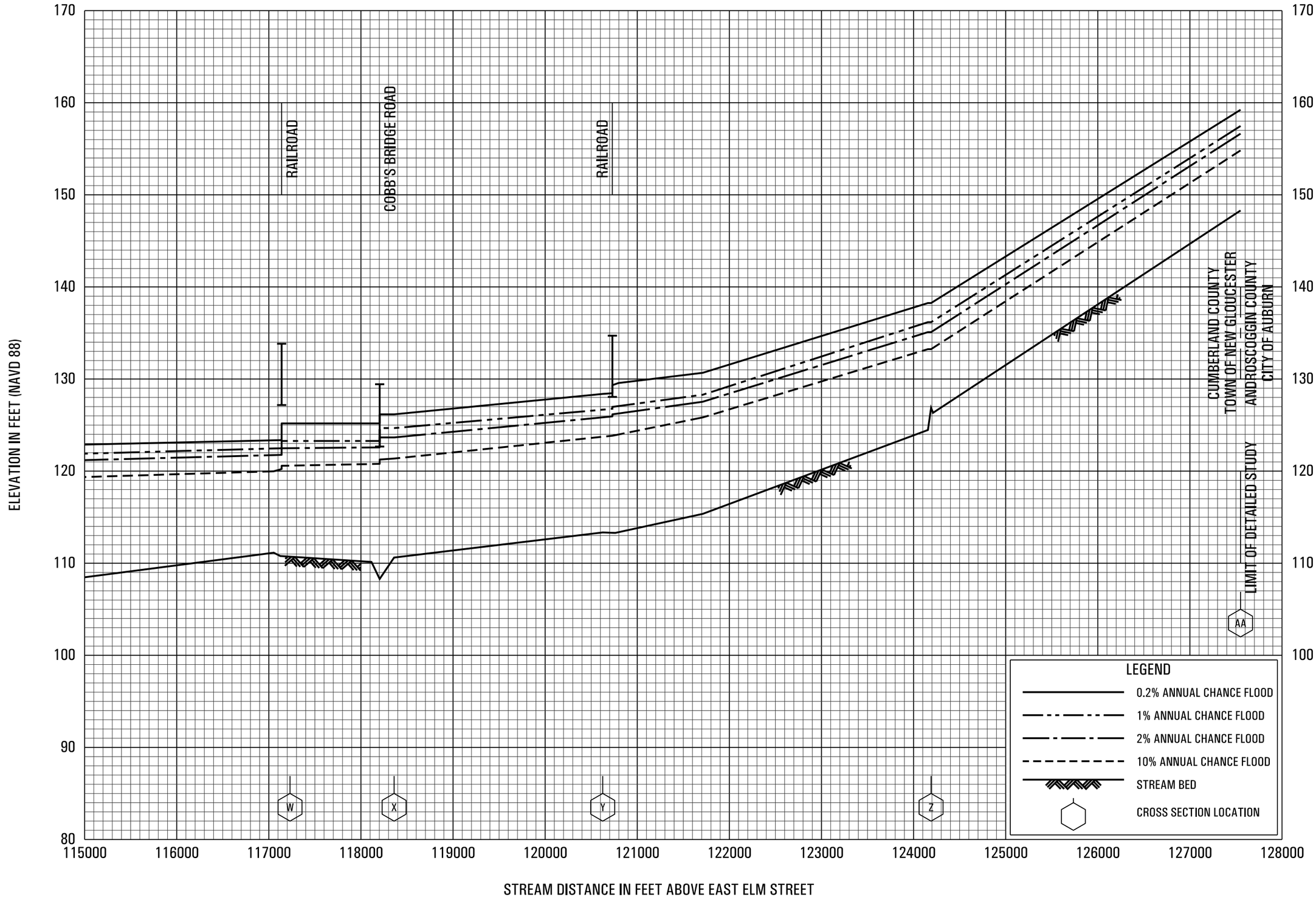

FLOOD PROFILES

ROYAL RIVER (UPSTREAM)

FEDERAL EMERGENCY MANAGEMENT AGENCY

CUMBERLAND COUNTY, ME

(ALL JURISDICTIONS)

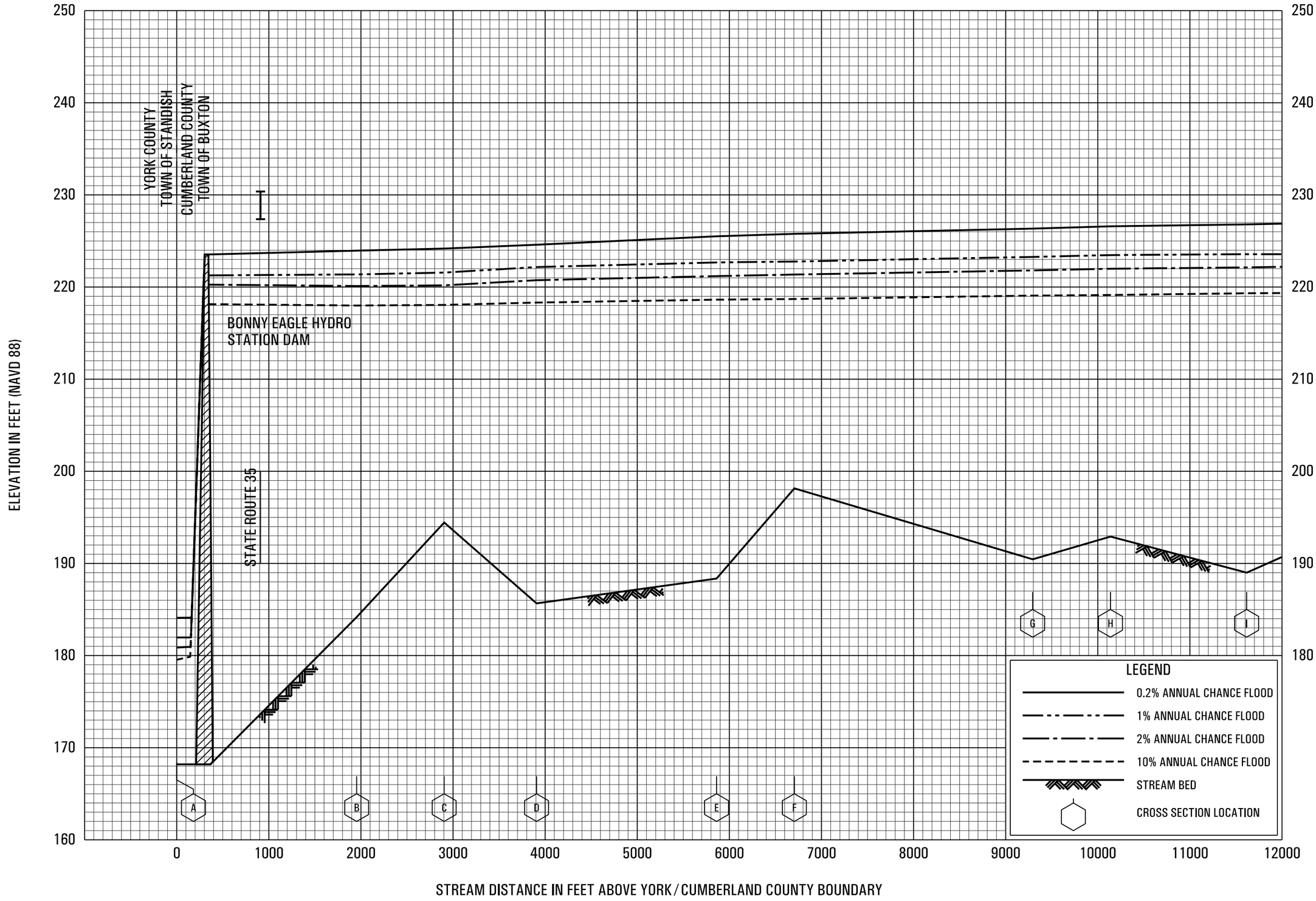

FLOOD PROFILES

SACO RIVER

FEDERAL EMERGENCY MANAGEMENT AGENCY

CUMBERLAND COUNTY, ME

(ALL JURISDICTIONS)

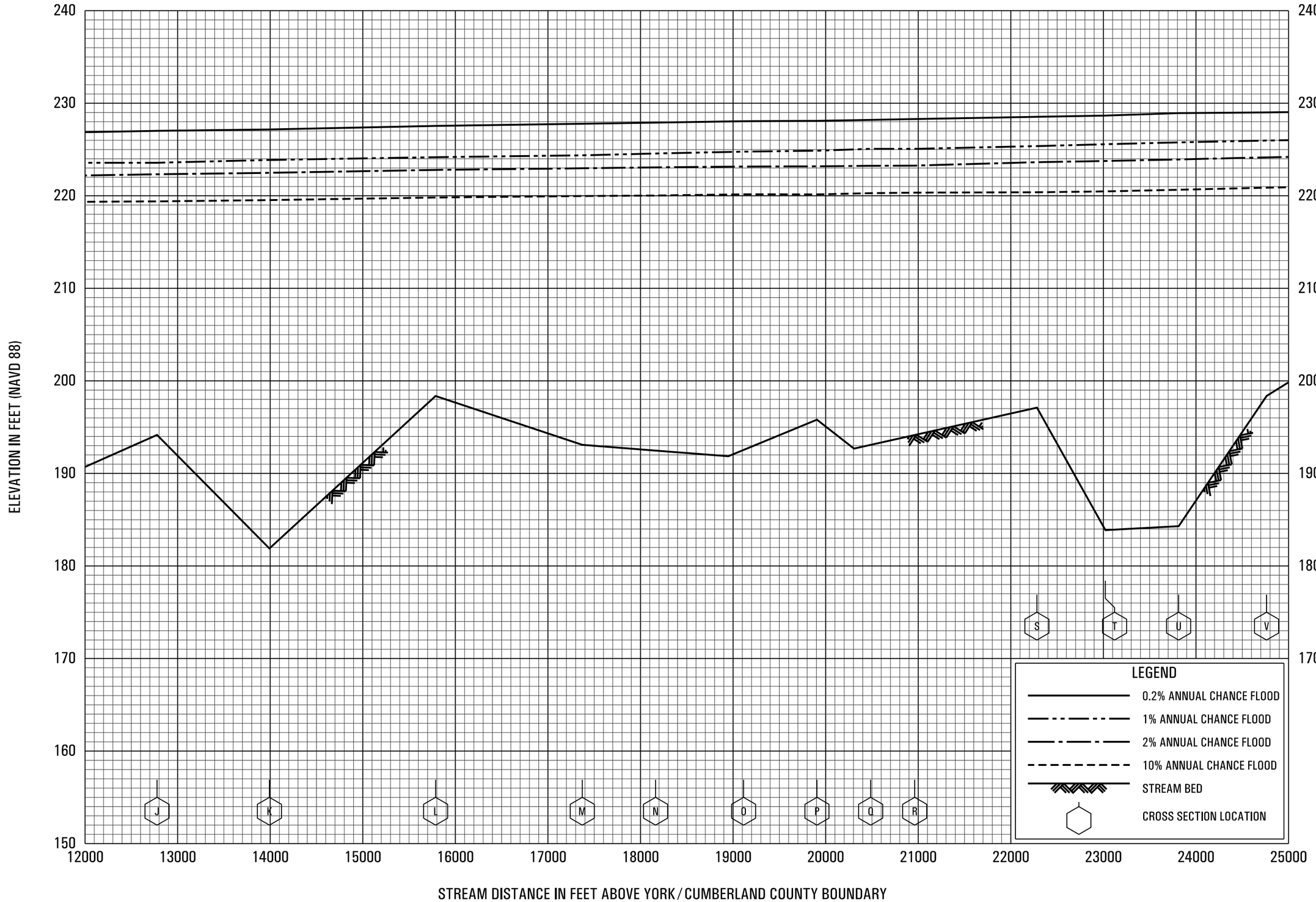

FLOOD PROFILES

SACO RIVER

FEDERAL EMERGENCY MANAGEMENT AGENCY

CUMBERLAND COUNTY, ME

(ALL JURISDICTIONS)

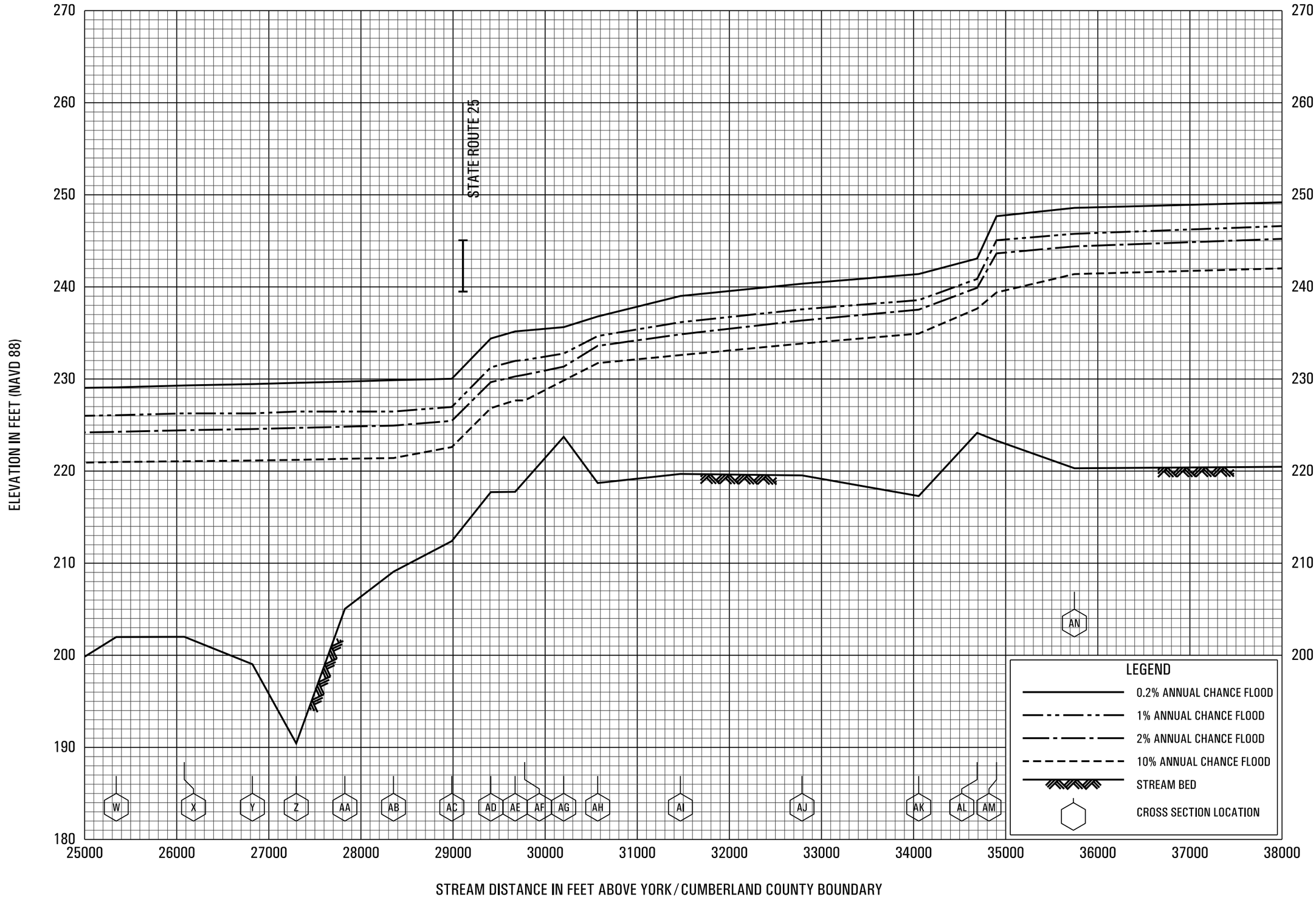

FLOOD PROFILES

SACO RIVER

FEDERAL EMERGENCY MANAGEMENT AGENCY

CUMBERLAND COUNTY, ME

(ALL JURISDICTIONS)

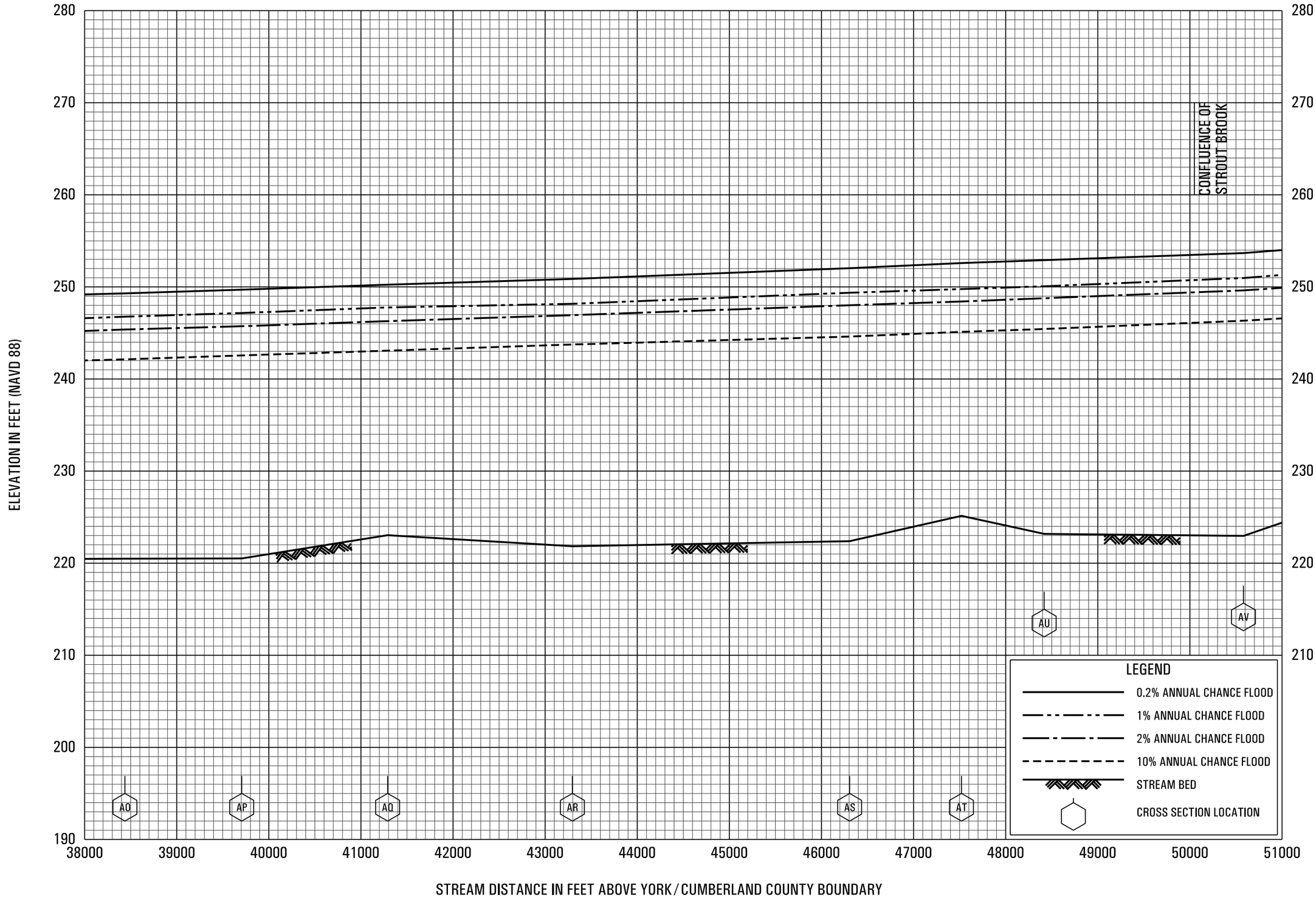

FLOOD PROFILES

SACO RIVER

FEDERAL EMERGENCY MANAGEMENT AGENCY

CUMBERLAND COUNTY, ME

(ALL JURISDICTIONS)

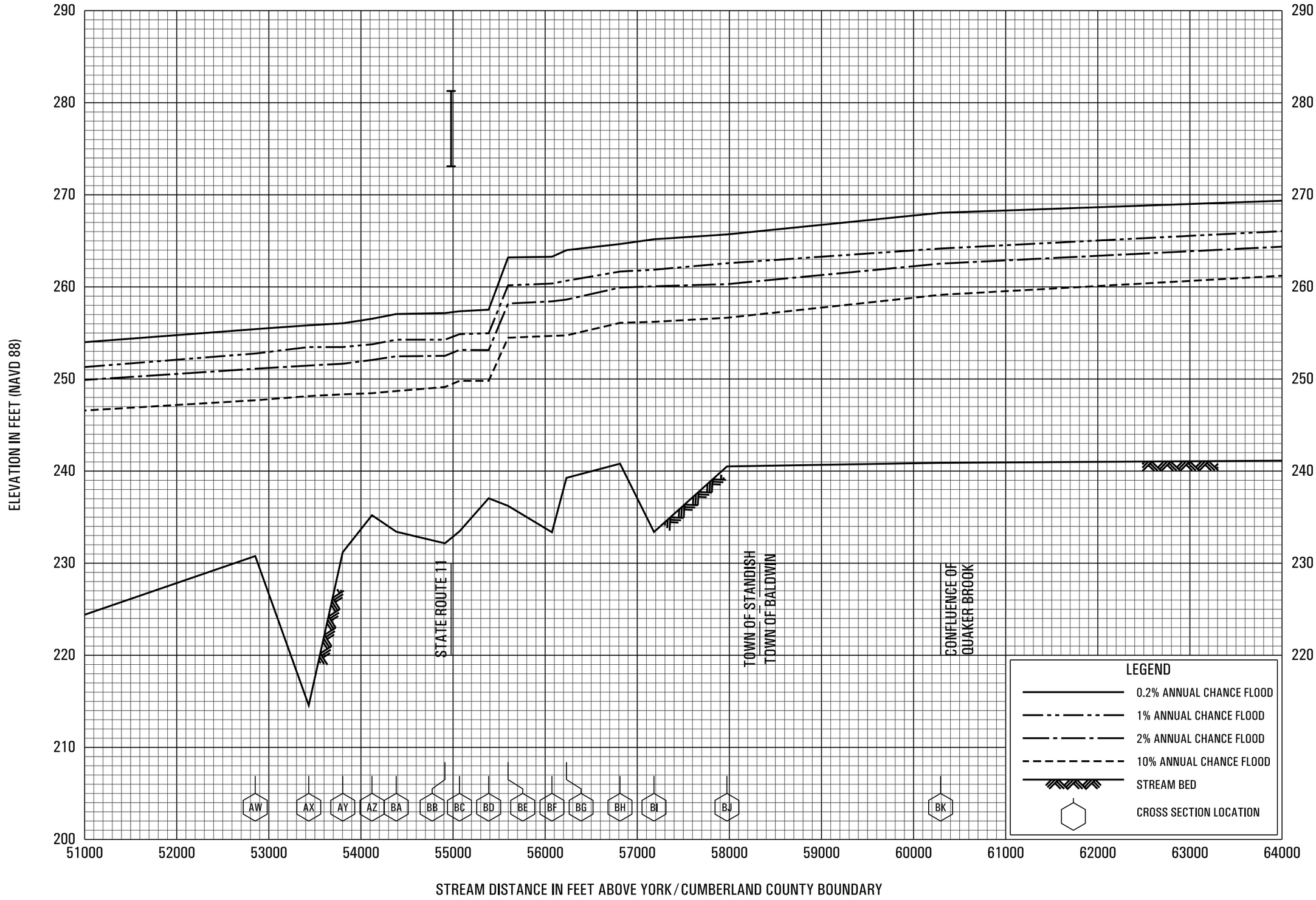

FLOOD PROFILES

SACO RIVER

FEDERAL EMERGENCY MANAGEMENT AGENCY

CUMBERLAND COUNTY, ME

(ALL JURISDICTIONS)

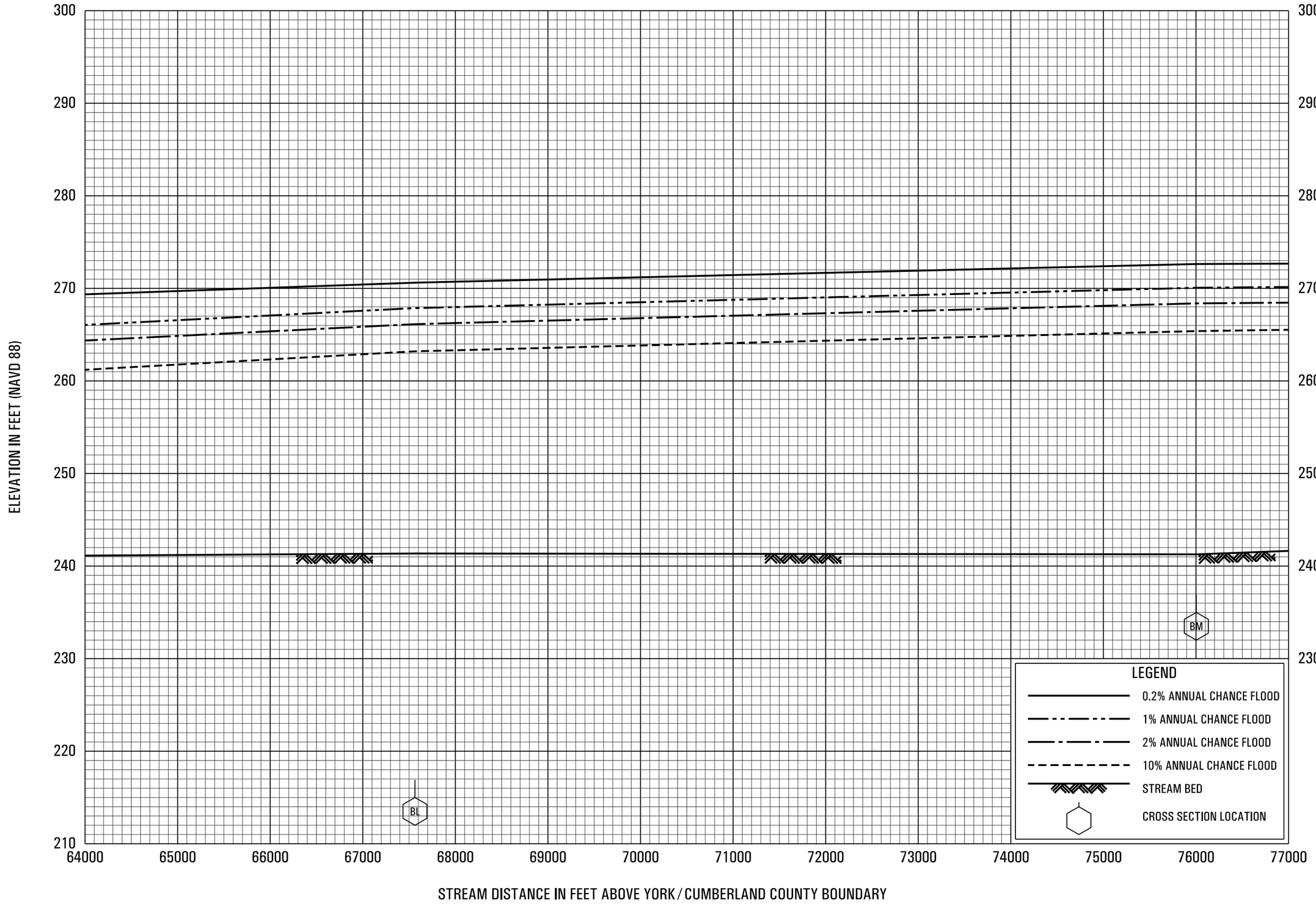

FLOOD PROFILES

SACO RIVER

FEDERAL EMERGENCY MANAGEMENT AGENCY

CUMBERLAND COUNTY, ME

(ALL JURISDICTIONS)

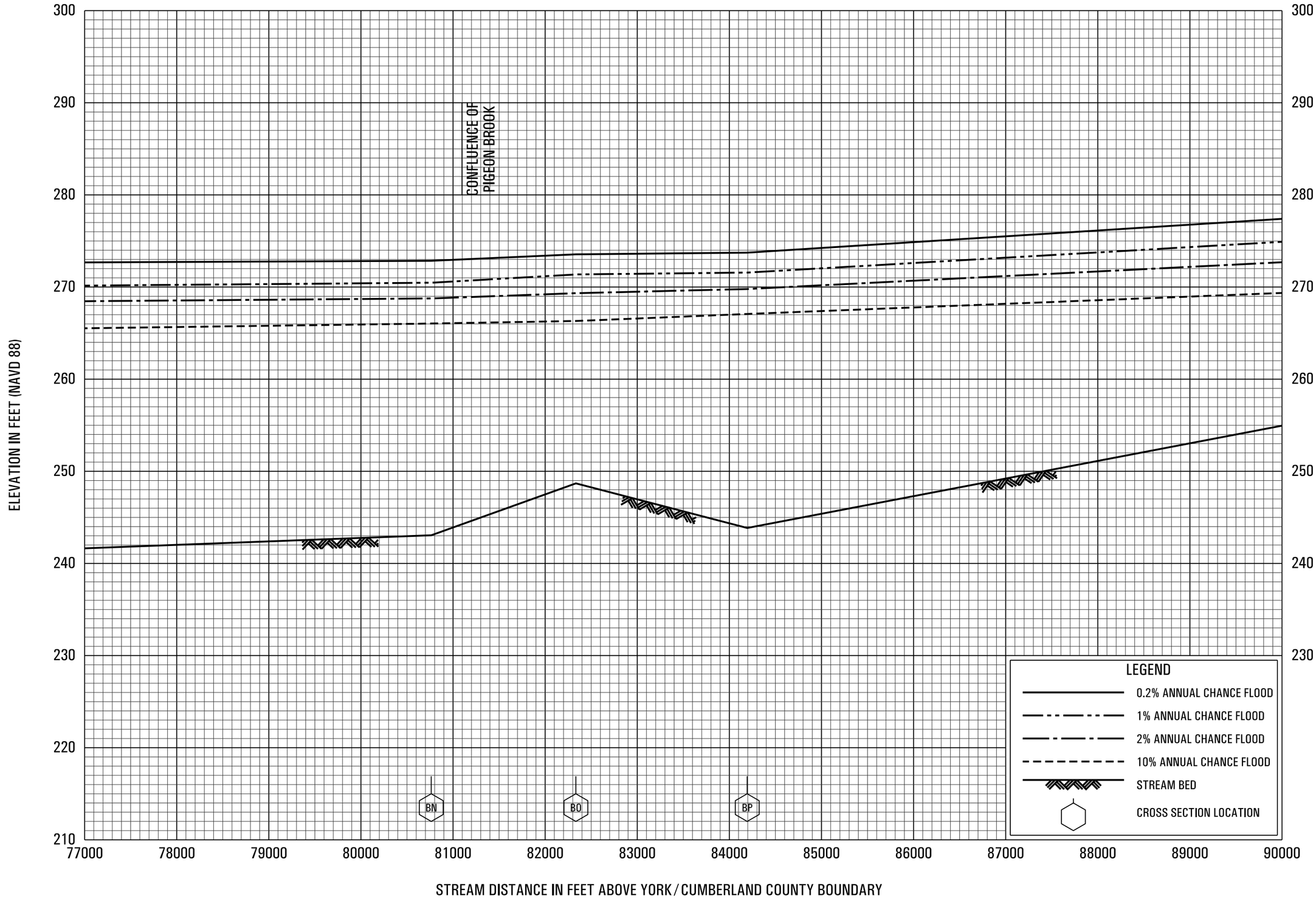

FLOOD PROFILES

SACO RIVER

FEDERAL EMERGENCY MANAGEMENT AGENCY

CUMBERLAND COUNTY, ME

(ALL JURISDICTIONS)

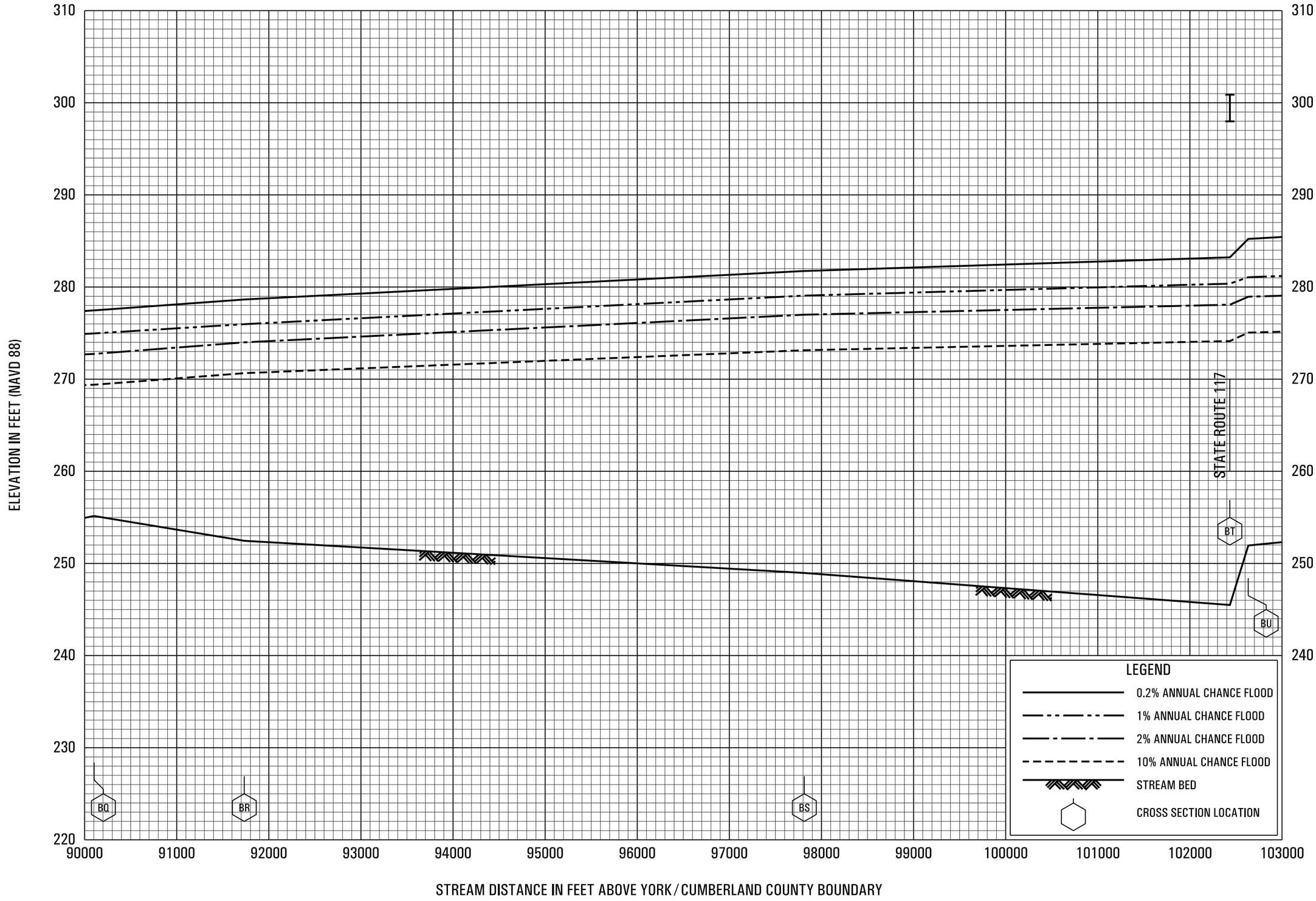

FLOOD PROFILES

SACO RIVER

FEDERAL EMERGENCY MANAGEMENT AGENCY

CUMBERLAND COUNTY, ME

(ALL JURISDICTIONS)

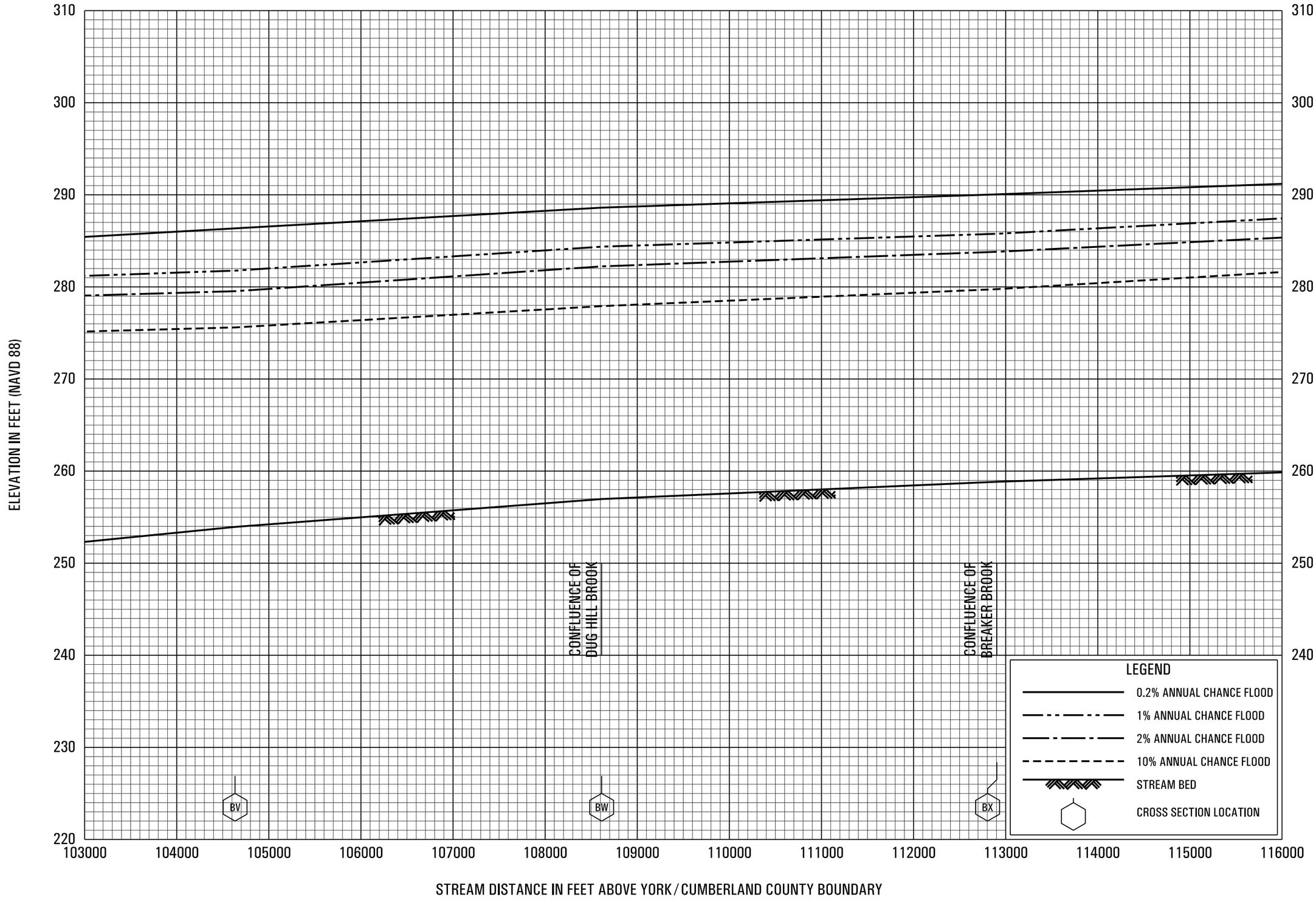

FLOOD PROFILES

SACO RIVER

FEDERAL EMERGENCY MANAGEMENT AGENCY

CUMBERLAND COUNTY, ME

(ALL JURISDICTIONS)

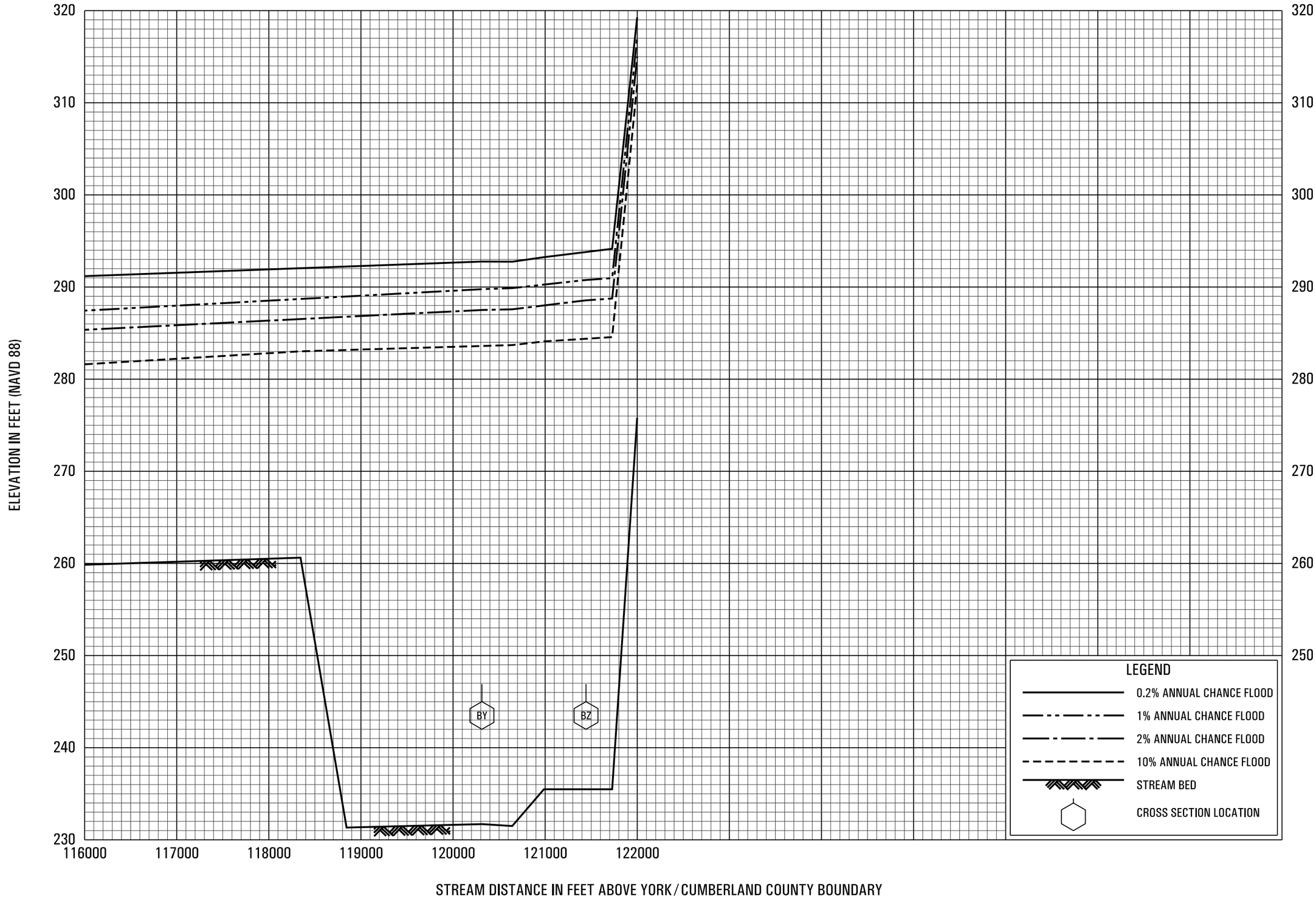

FLOOD PROFILES

SACO RIVER

FEDERAL EMERGENCY MANAGEMENT AGENCY

CUMBERLAND COUNTY, ME

(ALL JURISDICTIONS)

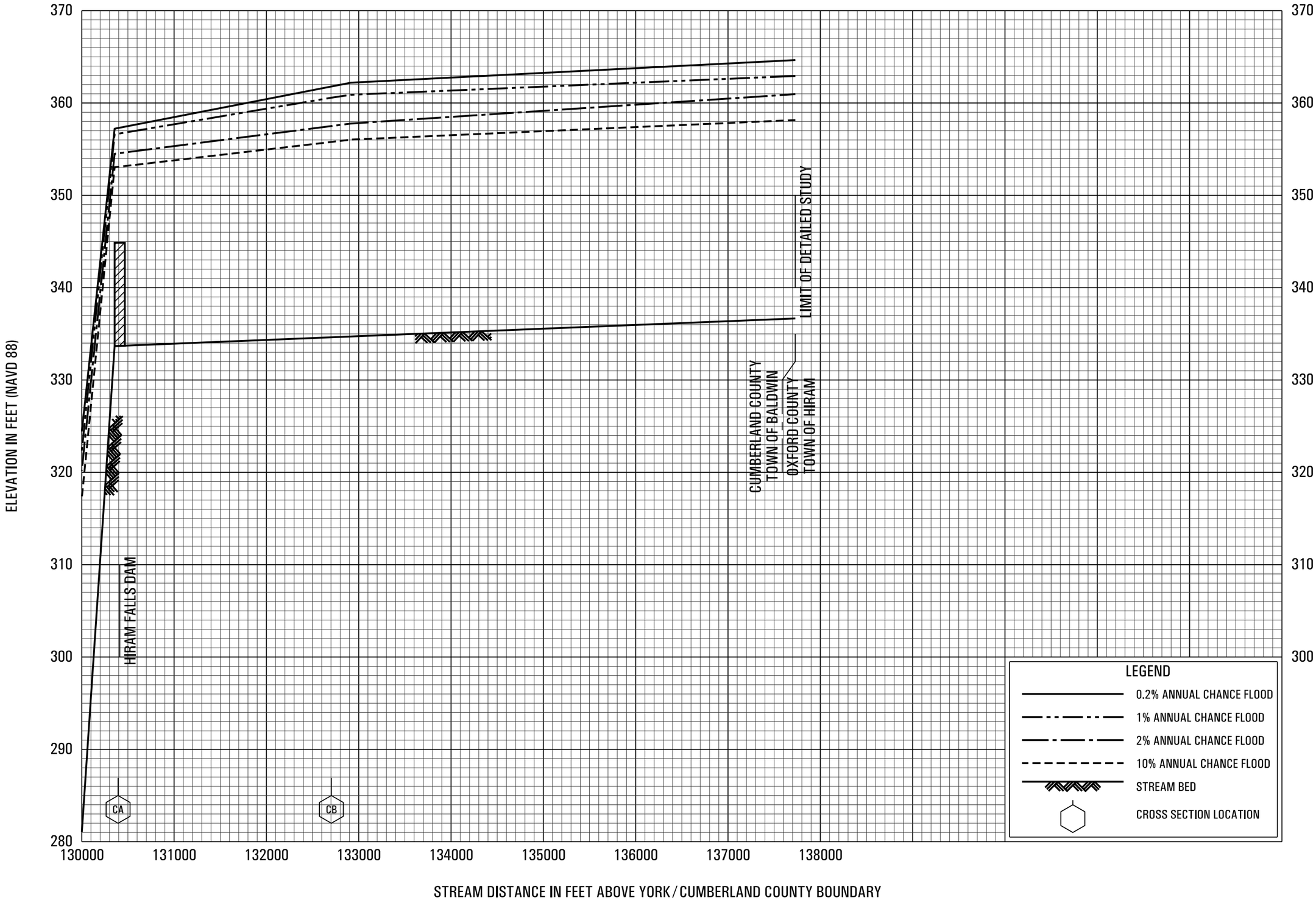

FLOOD PROFILES

SACO RIVER

FEDERAL EMERGENCY MANAGEMENT AGENCY

CUMBERLAND COUNTY, ME

(ALL JURISDICTIONS)

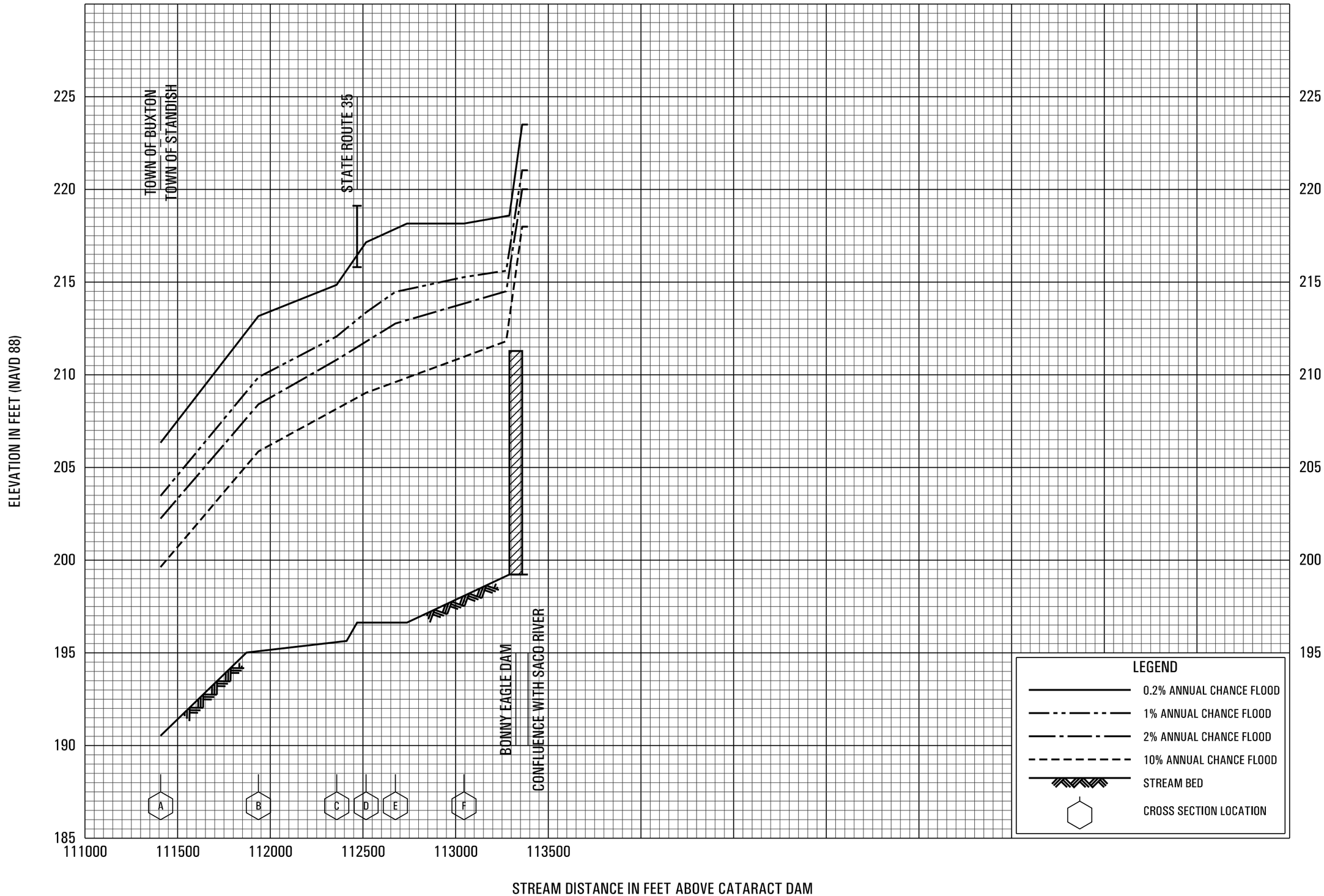

FLOOD PROFILES

SACO RIVER LEFT CHANNEL

FEDERAL EMERGENCY MANAGEMENT AGENCY

CUMBERLAND COUNTY, ME

(ALL JURISDICTIONS)

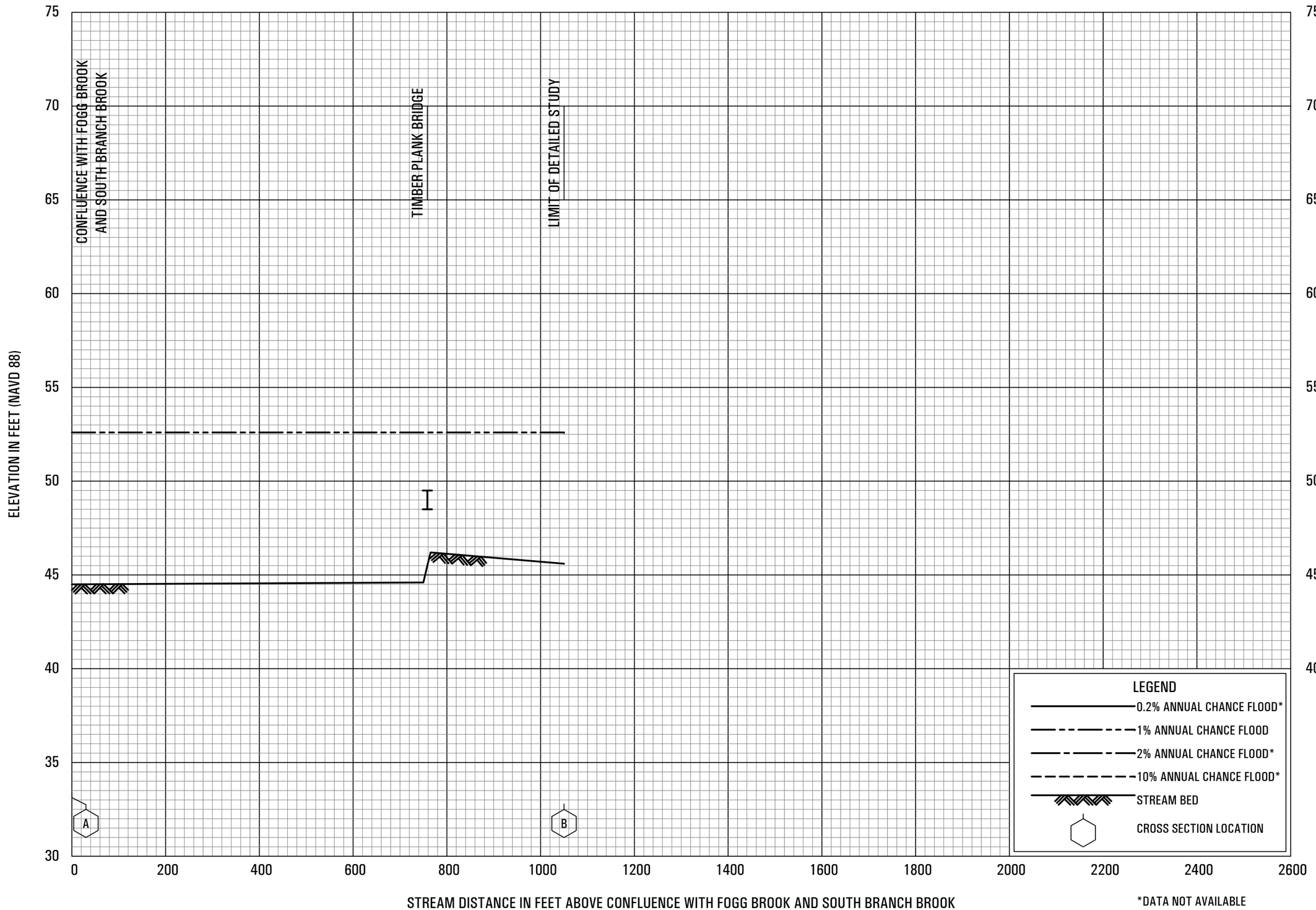

*DATA NOT AVAILABLE

FLOOD PROFILES

SILVER BROOK

FEDERAL EMERGENCY MANAGEMENT AGENCY

CUMBERLAND COUNTY, ME

(ALL JURISDICTIONS)

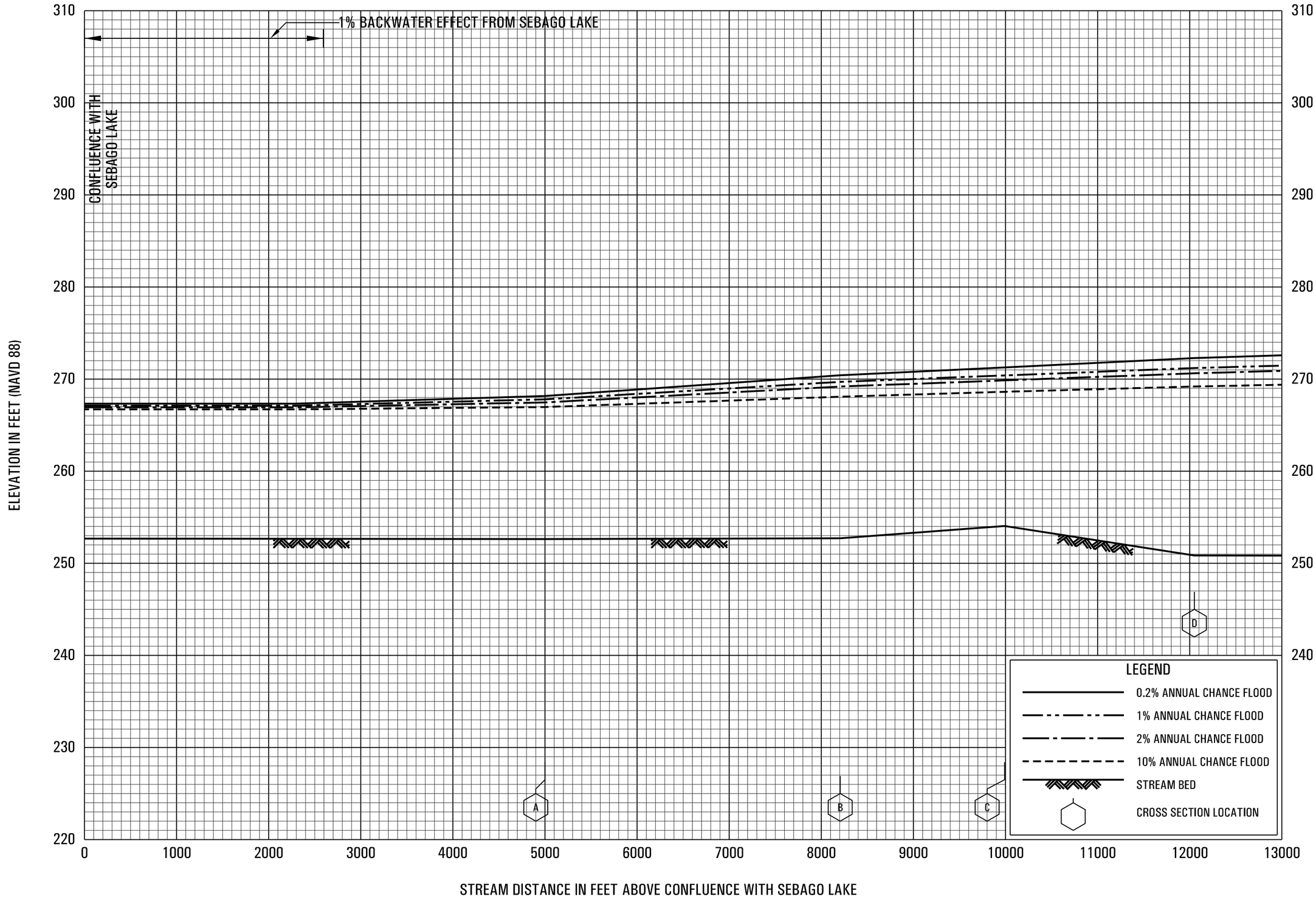

FLOOD PROFILES

SONGO RIVER

FEDERAL EMERGENCY MANAGEMENT AGENCY

CUMBERLAND COUNTY, ME

(ALL JURISDICTIONS)

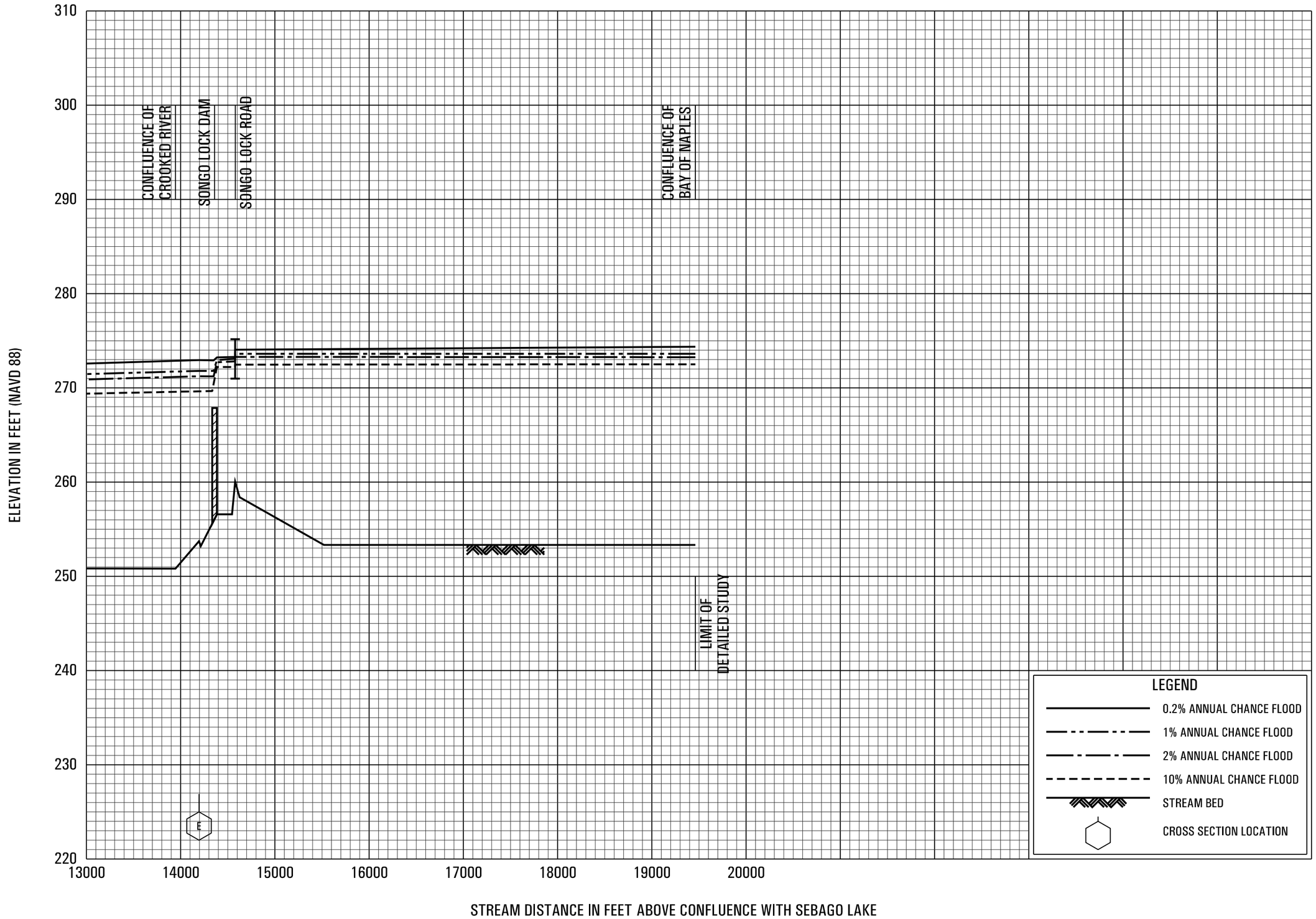

FLOOD PROFILES

SONGO RIVER

FEDERAL EMERGENCY MANAGEMENT AGENCY

CUMBERLAND COUNTY, ME

(ALL JURISDICTIONS)

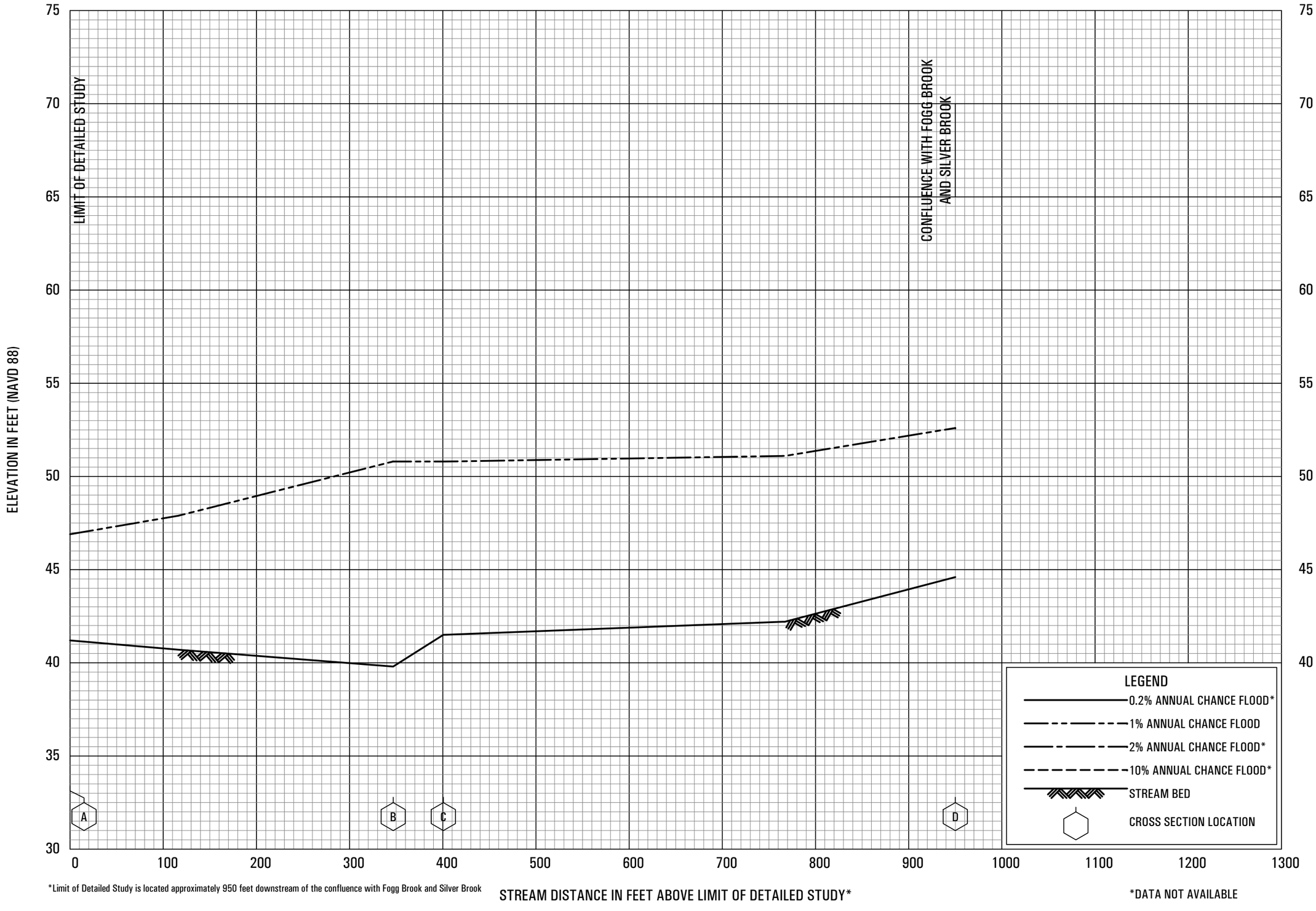

*Limit of Detailed Study is located approximately 950 feet downstream of the confluence with Fogg Brook and Silver Brook

*DATA NOT AVAILABLE

FLOOD PROFILES

SOUTH BRANCH STROUDWATER RIVER

FEDERAL EMERGENCY MANAGEMENT AGENCY

CUMBERLAND COUNTY, ME

(ALL JURISDICTIONS)

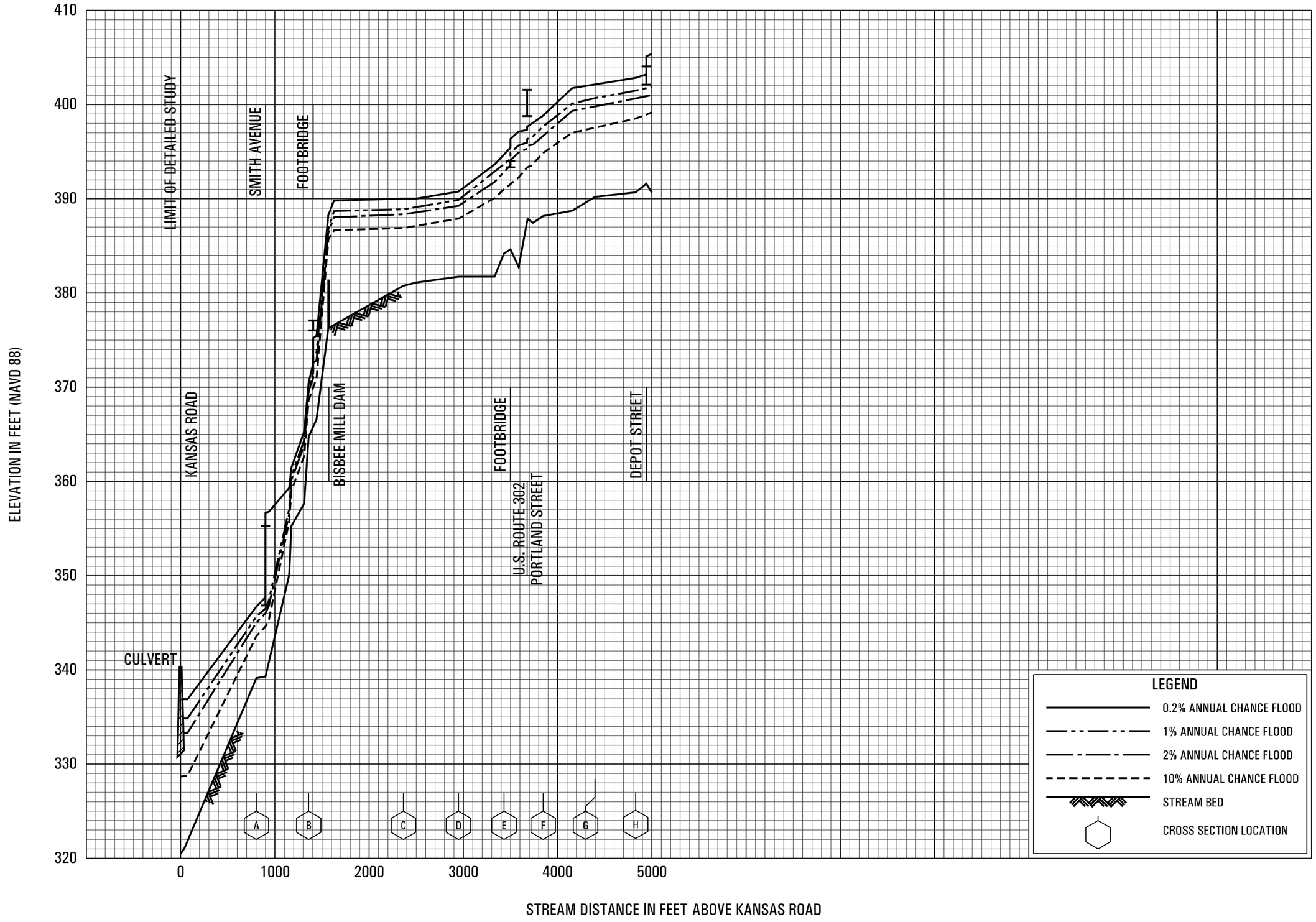

FLOOD PROFILES

STEVENS BROOK

FEDERAL EMERGENCY MANAGEMENT AGENCY

CUMBERLAND COUNTY, ME

(ALL JURISDICTIONS)

101P

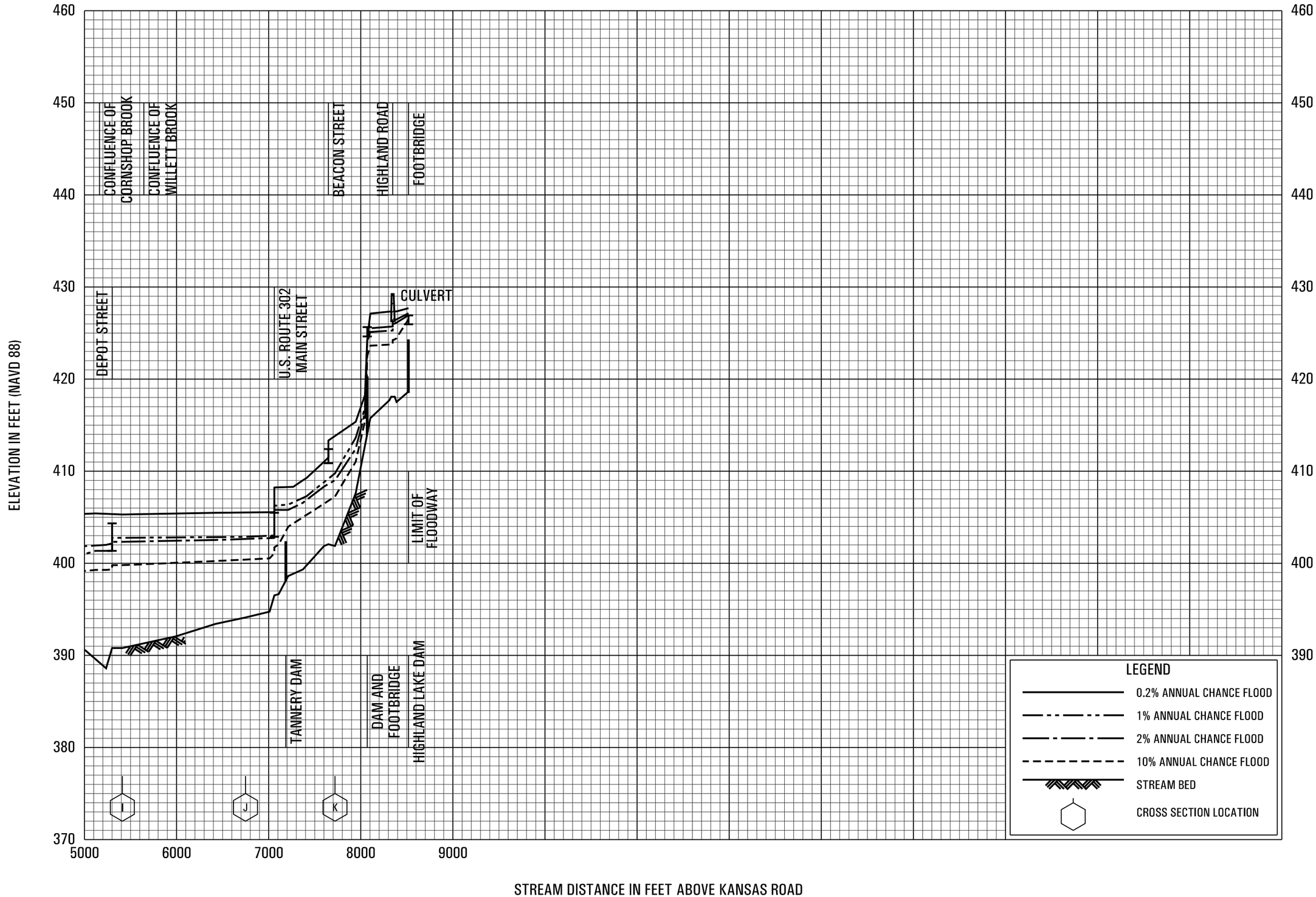

FLOOD PROFILES

STEVENS BROOK

FEDERAL EMERGENCY MANAGEMENT AGENCY

CUMBERLAND COUNTY, ME

(ALL JURISDICTIONS)

102P

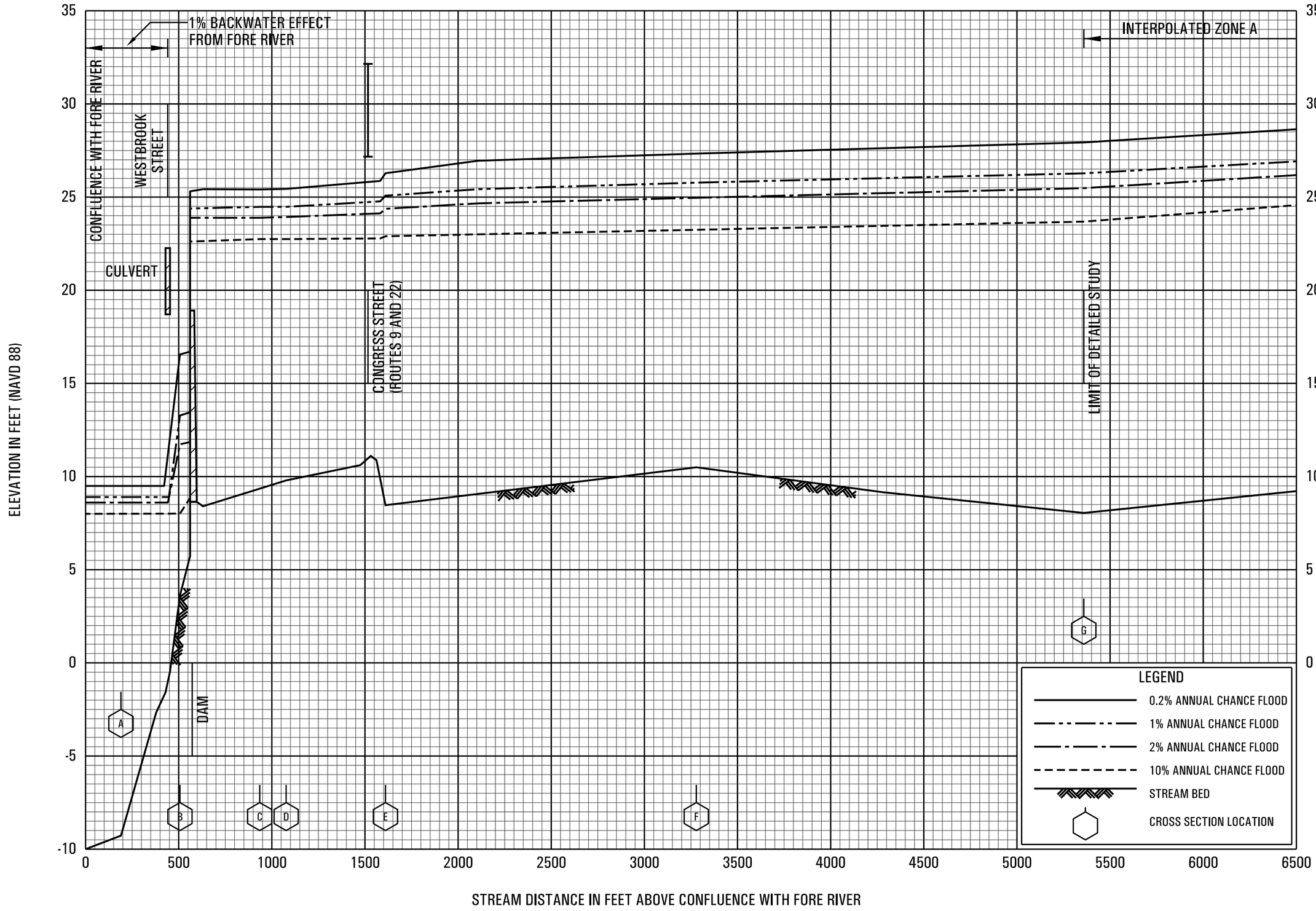

FLOOD PROFILES

STROUDWATER RIVER

FEDERAL EMERGENCY MANAGEMENT AGENCY

CUMBERLAND COUNTY, ME

(ALL JURISDICTIONS)

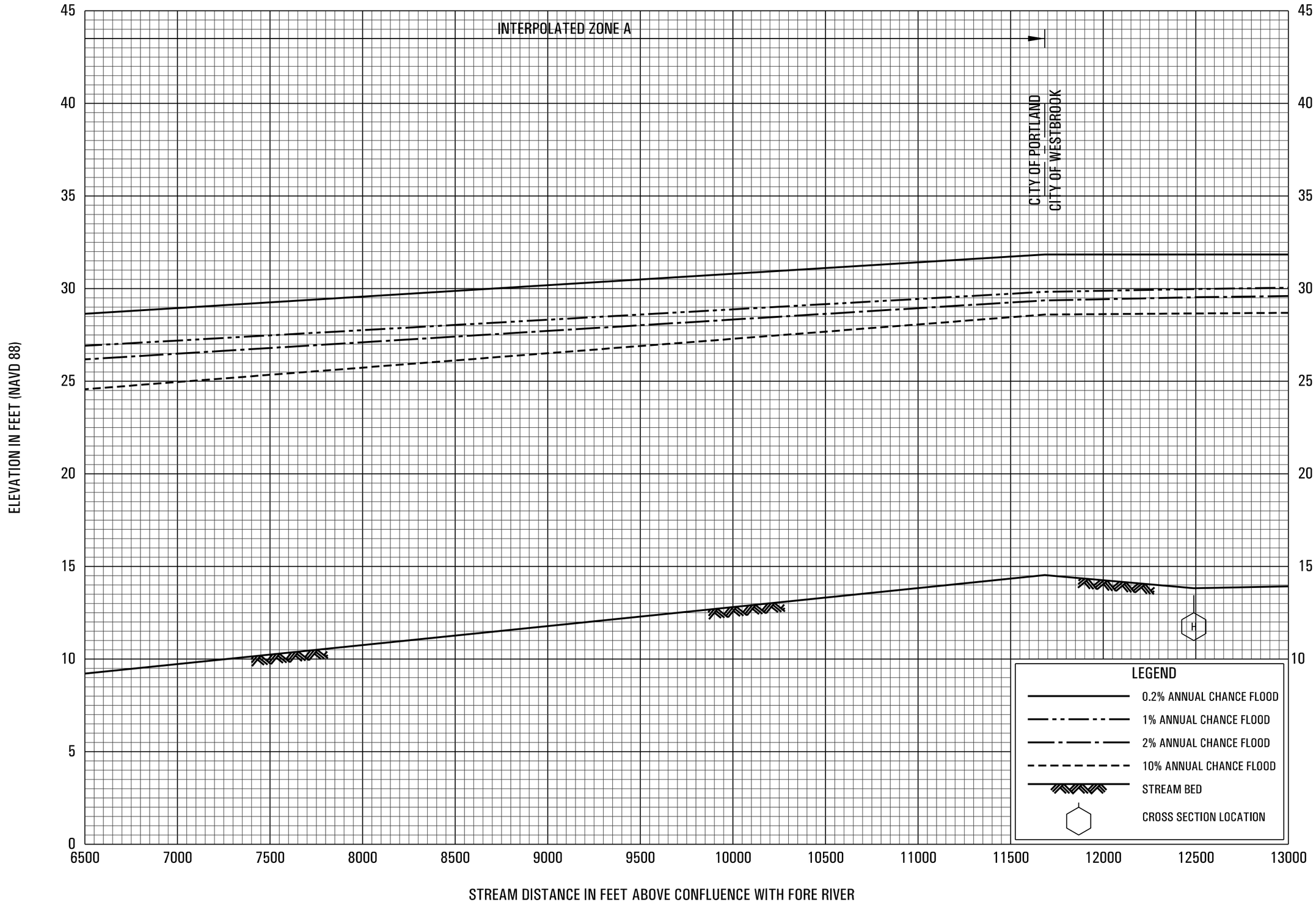

FLOOD PROFILES

STROUDWATER RIVER

FEDERAL EMERGENCY MANAGEMENT AGENCY

CUMBERLAND COUNTY, ME

(ALL JURISDICTIONS)

104P

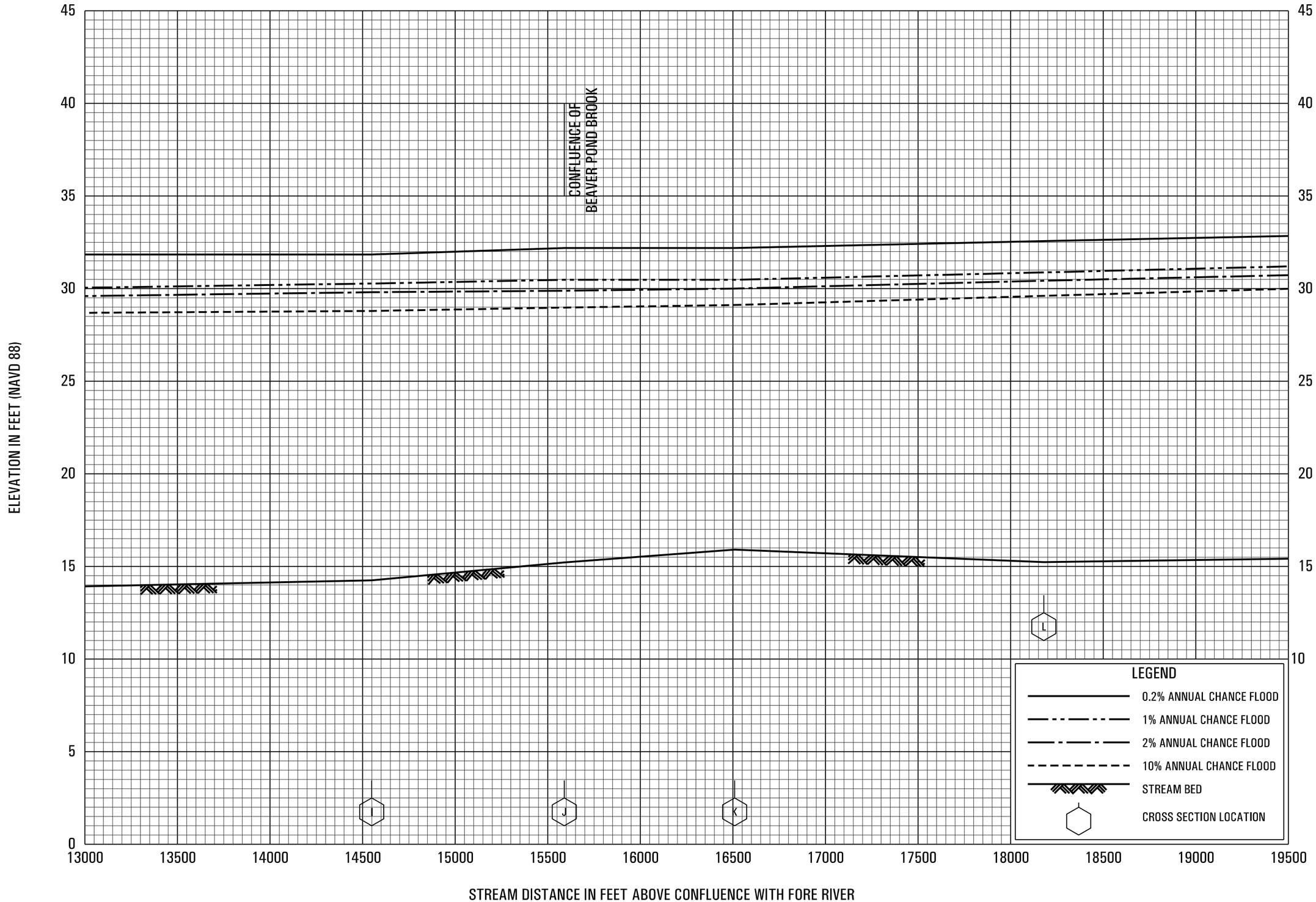

FLOOD PROFILES

STROUDWATER RIVER

FEDERAL EMERGENCY MANAGEMENT AGENCY

CUMBERLAND COUNTY, ME

(ALL JURISDICTIONS)

105P

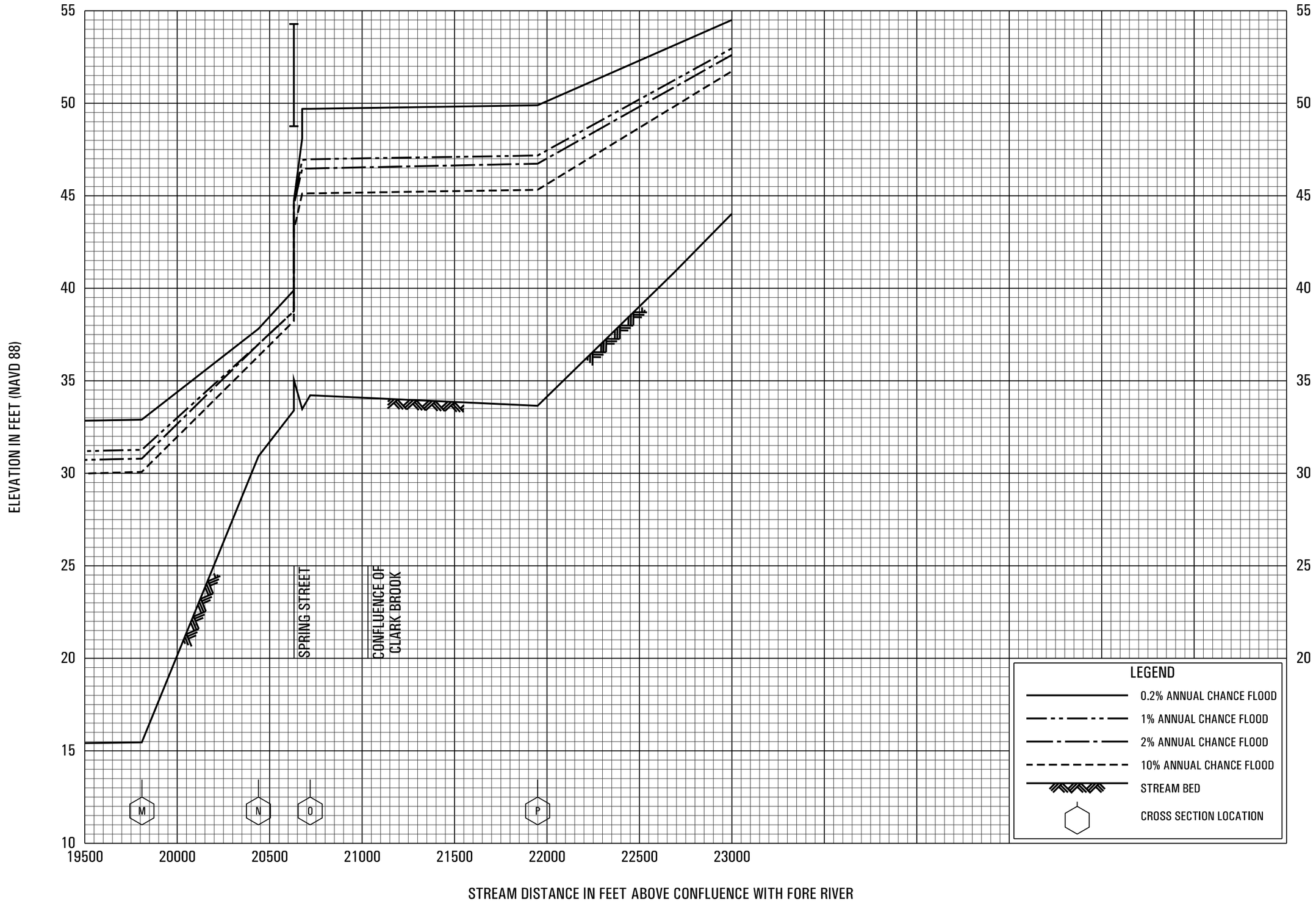

FLOOD PROFILES

STROUDWATER RIVER

FEDERAL EMERGENCY MANAGEMENT AGENCY

CUMBERLAND COUNTY, ME

(ALL JURISDICTIONS)

106P

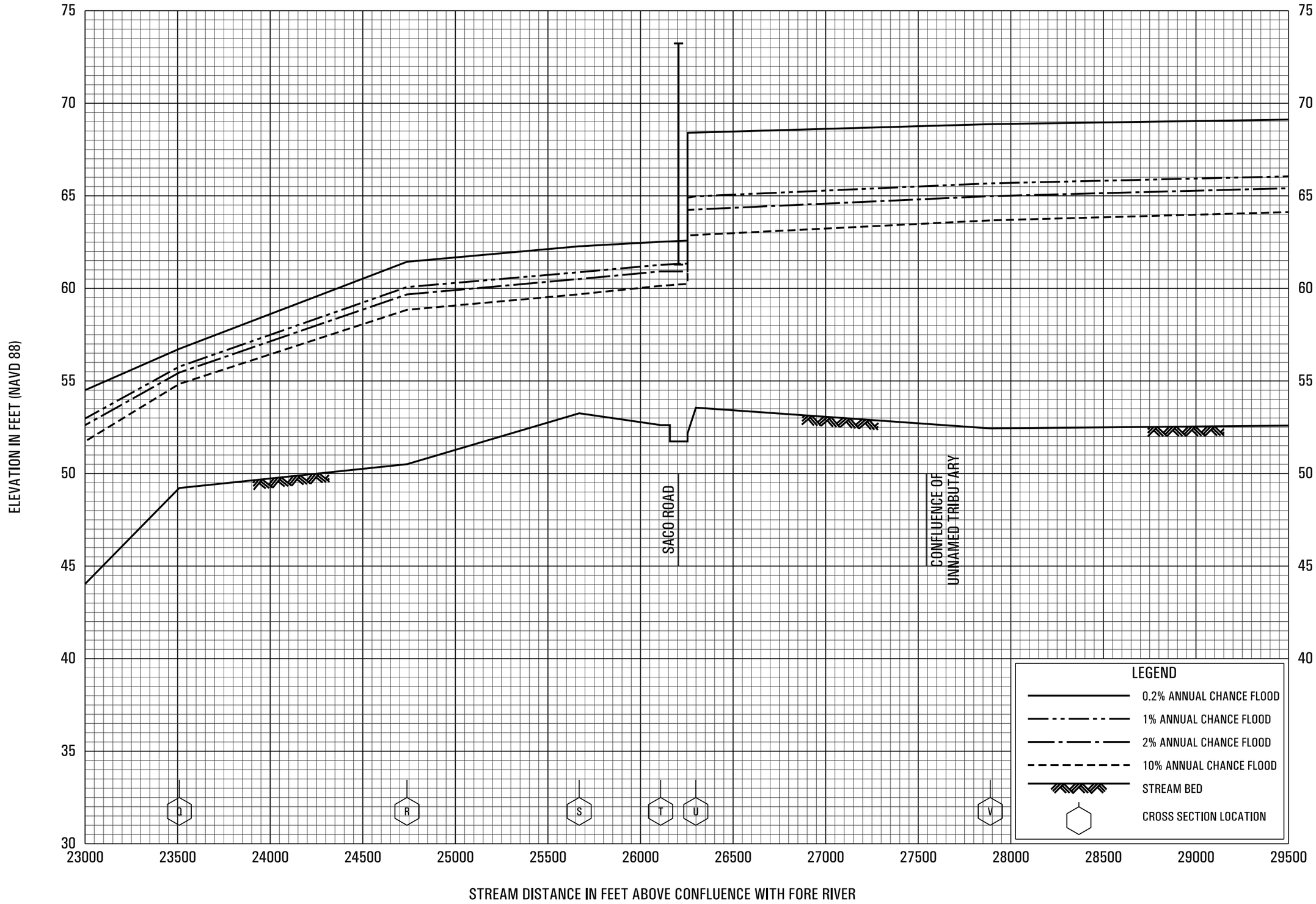

FLOOD PROFILES

STROUDWATER RIVER

FEDERAL EMERGENCY MANAGEMENT AGENCY

CUMBERLAND COUNTY, ME

(ALL JURISDICTIONS)

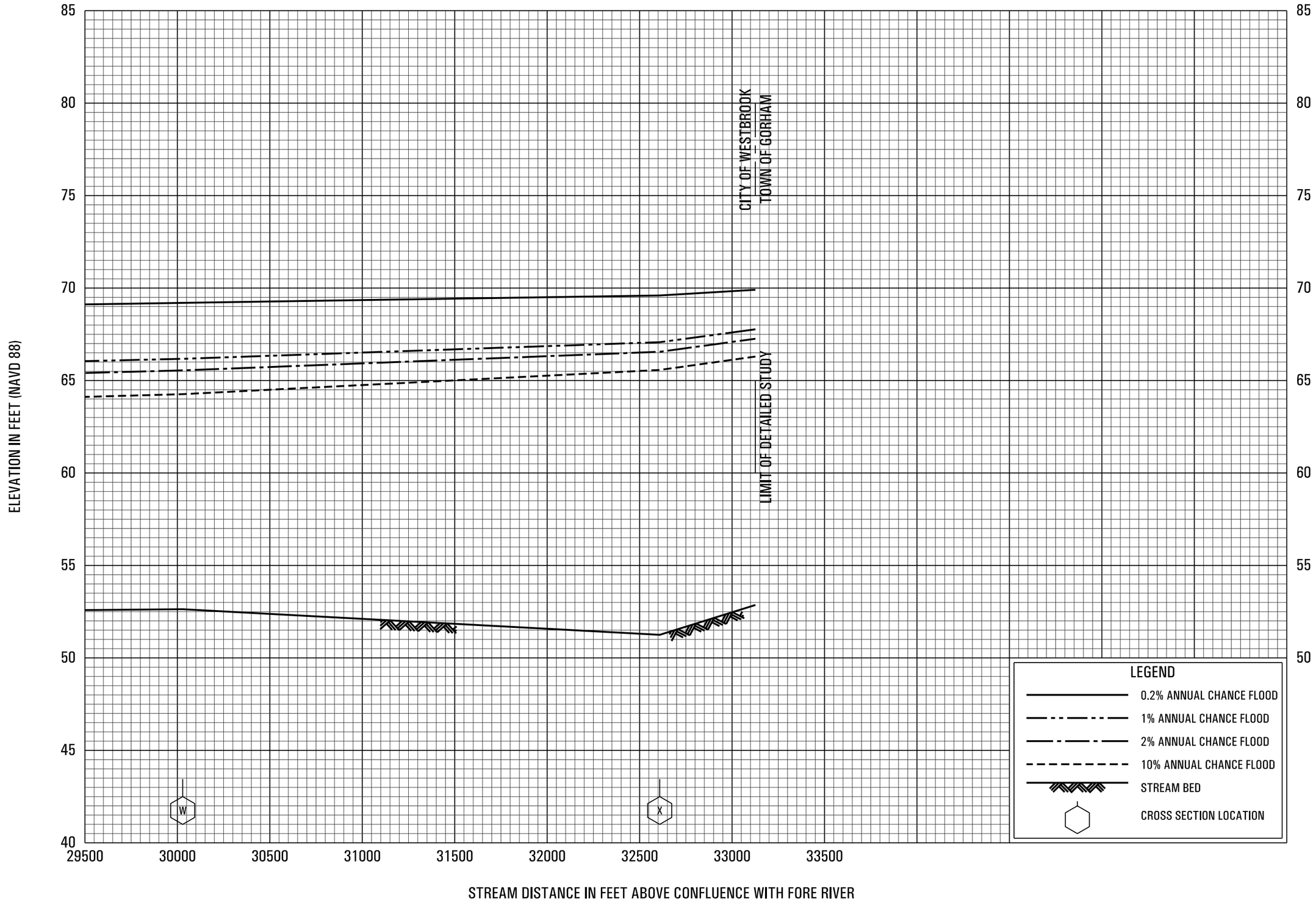

FLOOD PROFILES

STROUDWATER RIVER

FEDERAL EMERGENCY MANAGEMENT AGENCY

CUMBERLAND COUNTY, ME

(ALL JURISDICTIONS)

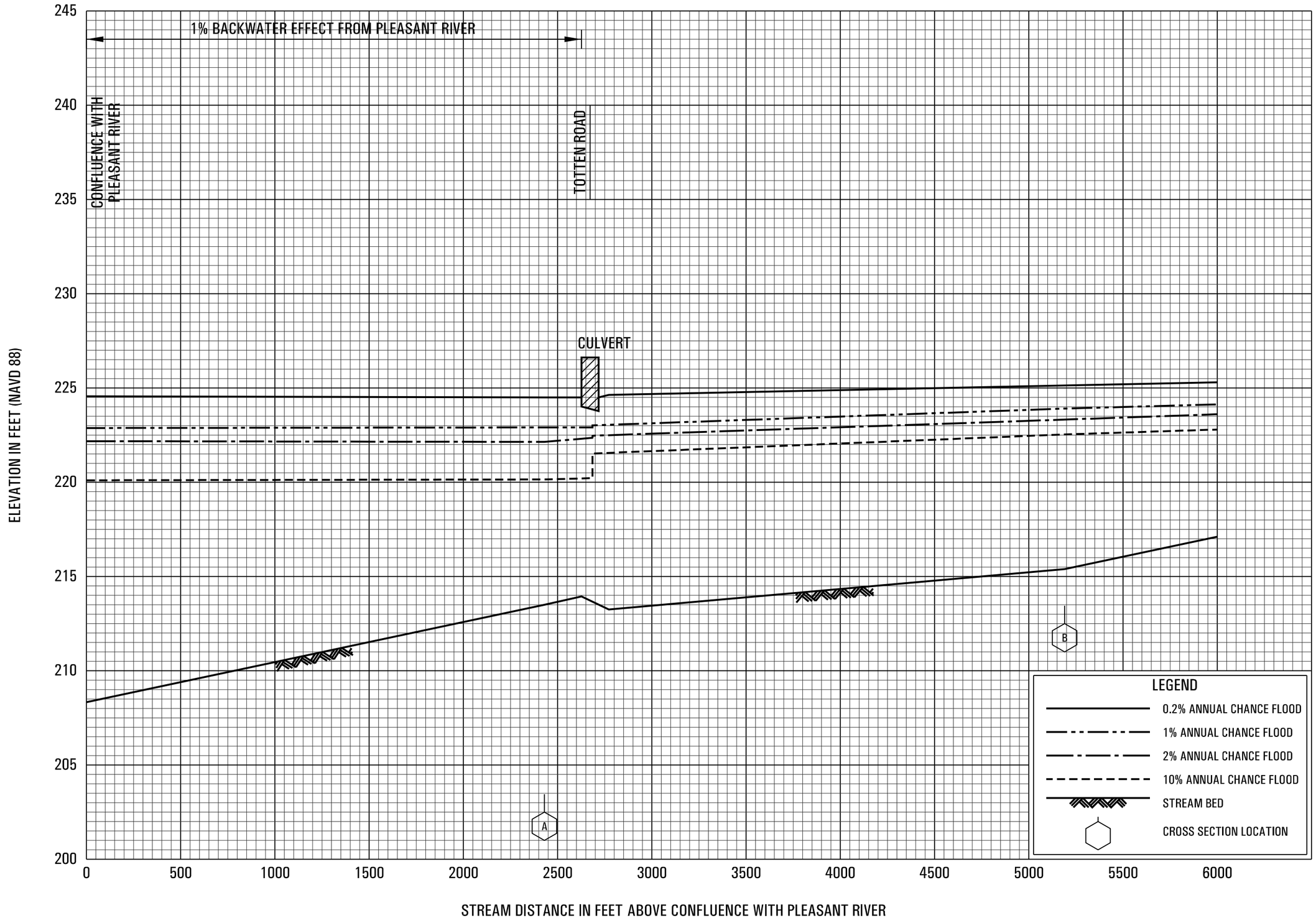

FLOOD PROFILES

THAYER BROOK

FEDERAL EMERGENCY MANAGEMENT AGENCY

CUMBERLAND COUNTY, ME

(ALL JURISDICTIONS)

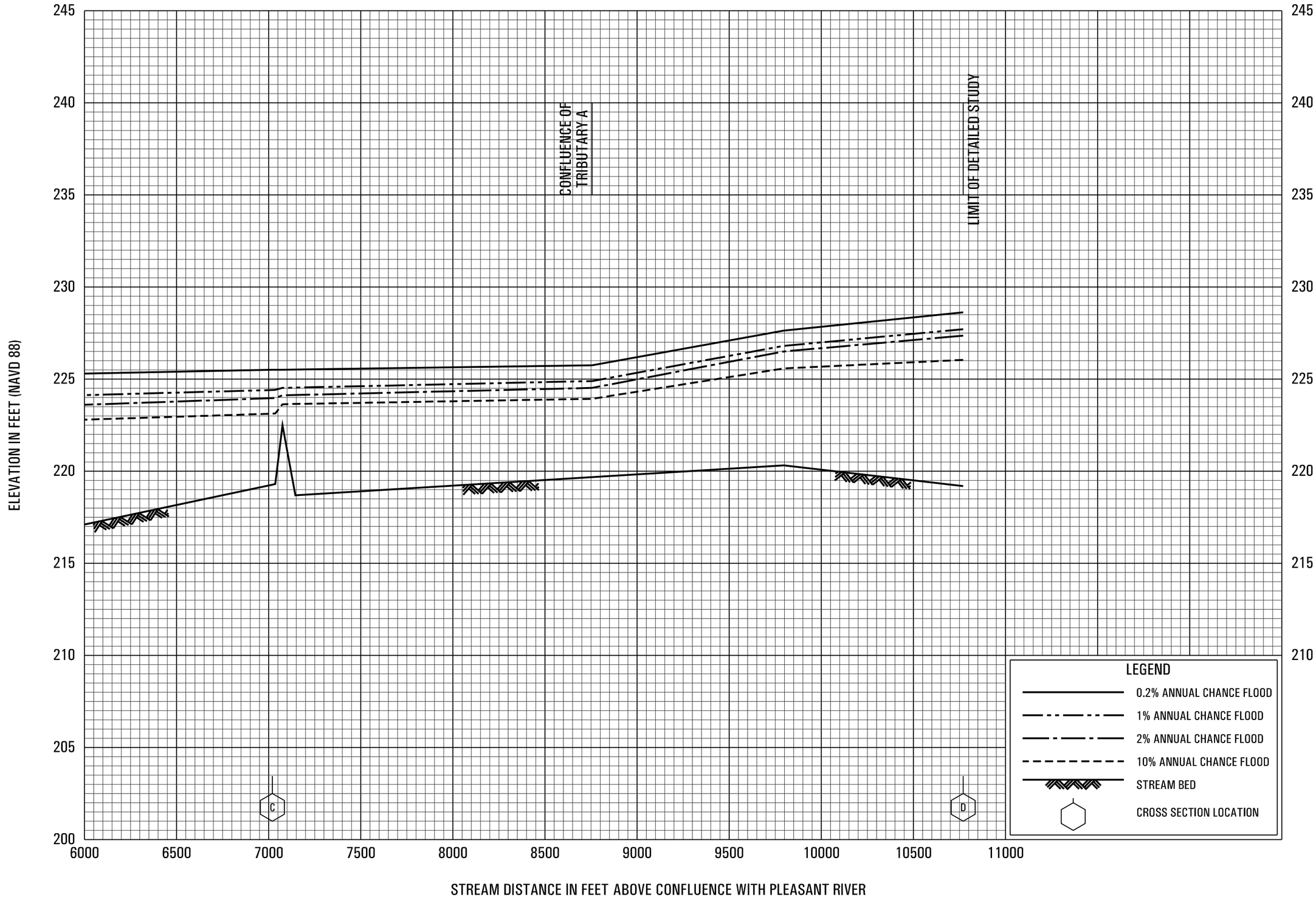

FLOOD PROFILES

THAYER BROOK

FEDERAL EMERGENCY MANAGEMENT AGENCY

CUMBERLAND COUNTY, ME

(ALL JURISDICTIONS)

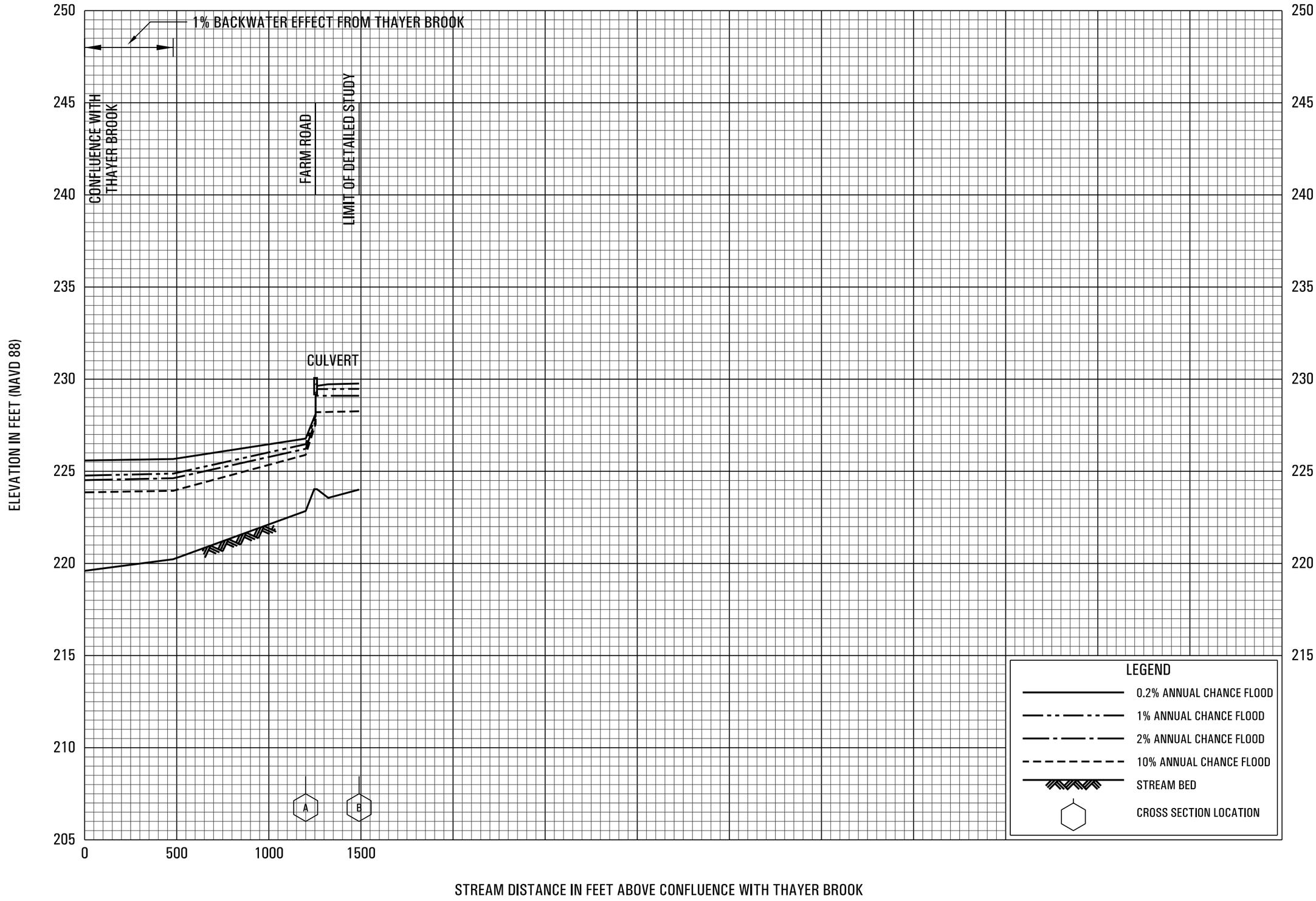

FLOOD PROFILES

TRIBUTARY A

FEDERAL EMERGENCY MANAGEMENT AGENCY

CUMBERLAND COUNTY, ME

(ALL JURISDICTIONS)

111P

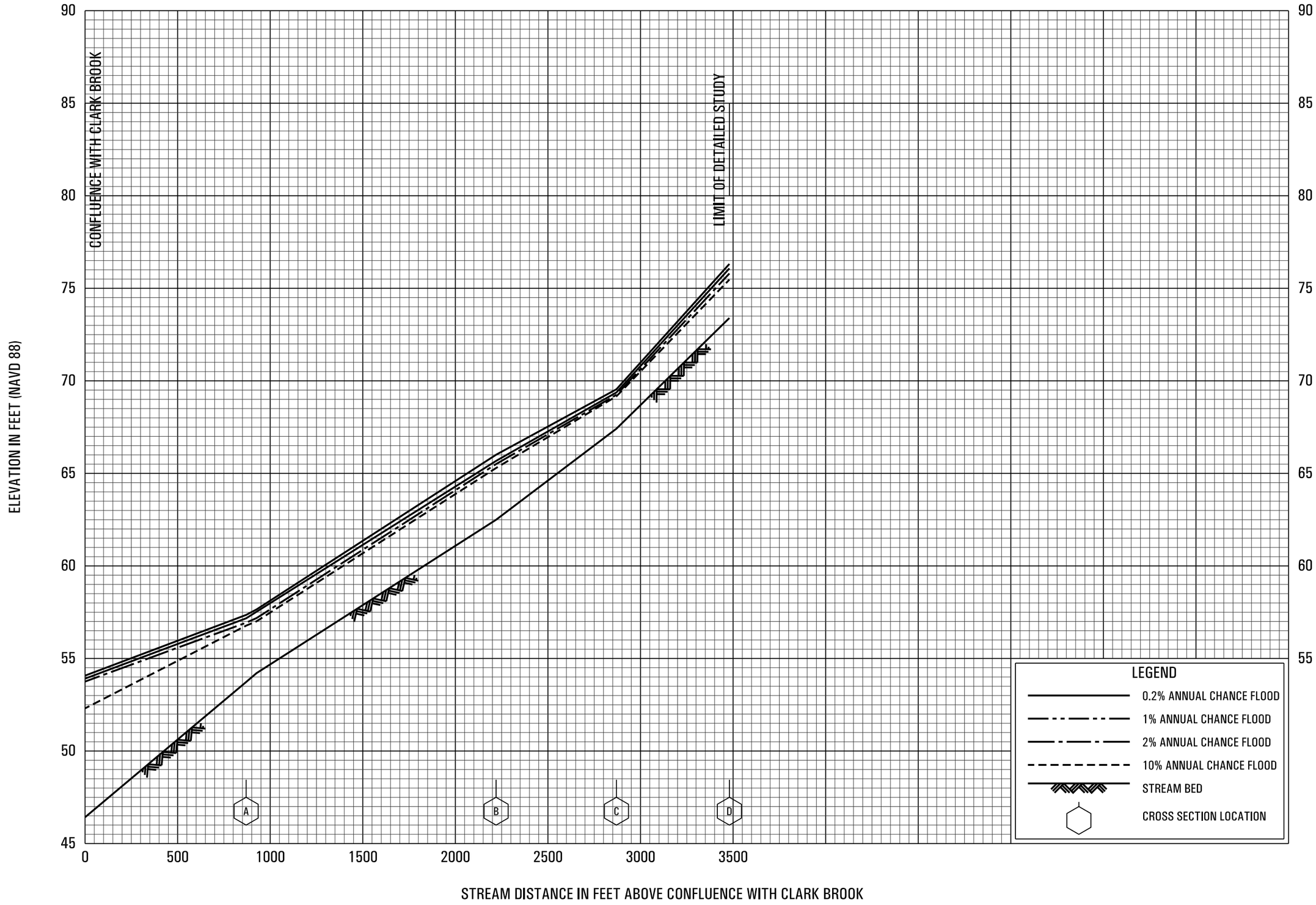

FLOOD PROFILES

TRIBUTARY TO CLARK BROOK

FEDERAL EMERGENCY MANAGEMENT AGENCY

CUMBERLAND COUNTY, ME

(ALL JURISDICTIONS)

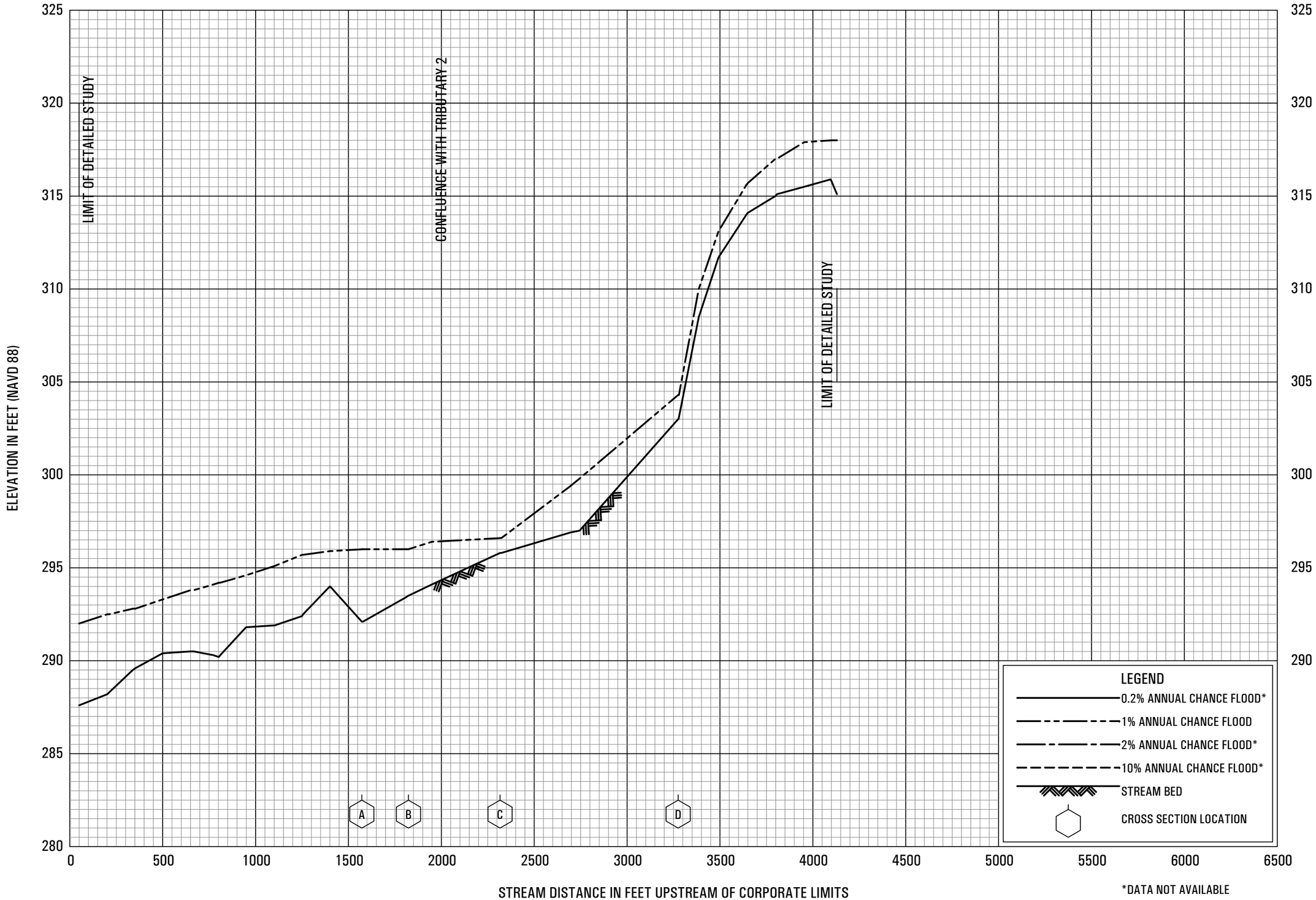

FLOOD PROFILES

TRIBUTARY 1 TO PRESUMPSCOT RIVER

FEDERAL EMERGENCY MANAGEMENT AGENCY

CUMBERLAND COUNTY, ME

(ALL JURISDICTIONS)

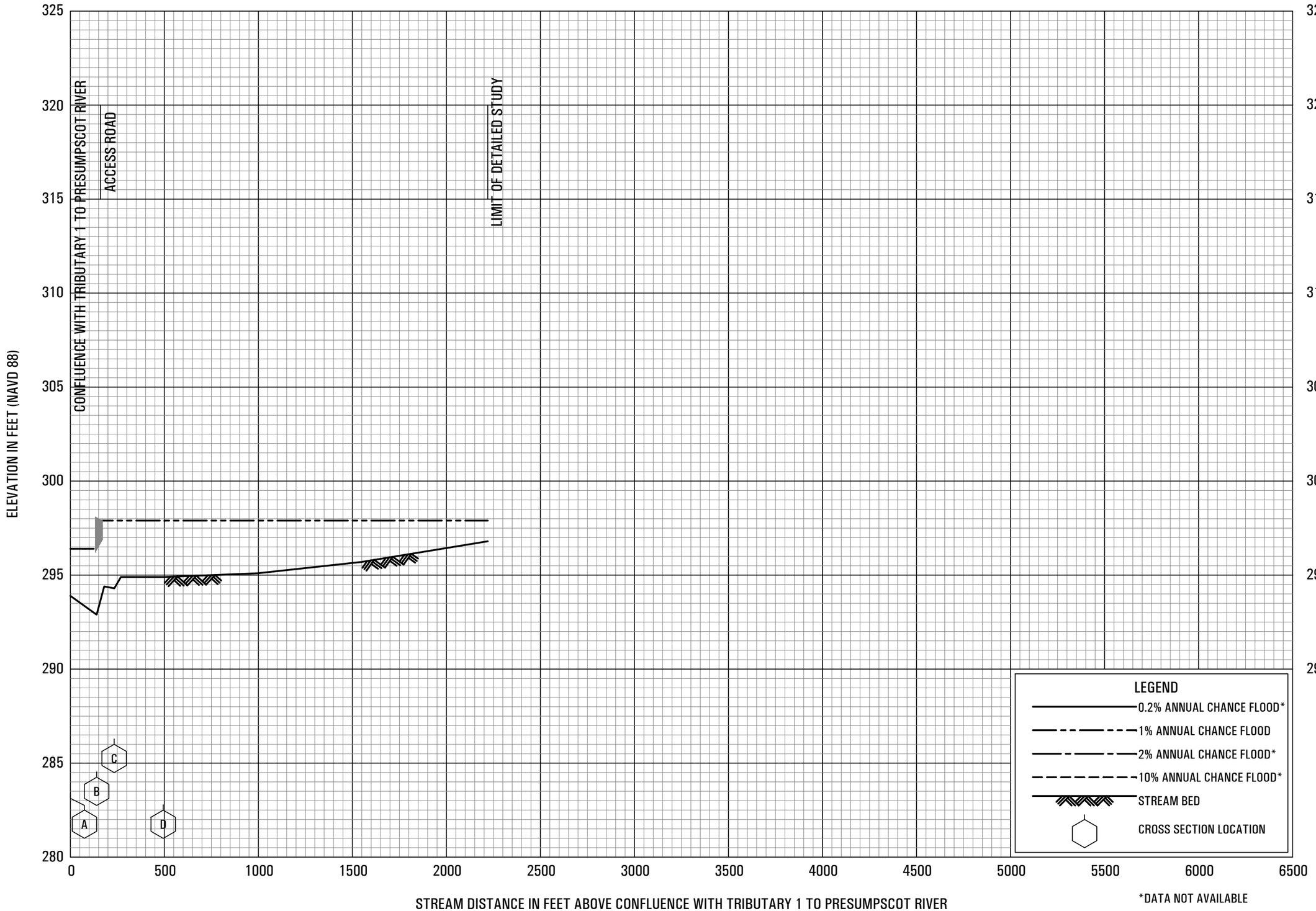

FLOOD PROFILES

TRIBUTARY 2 TO PRESUMPSCOT RIVER

FEDERAL EMERGENCY MANAGEMENT AGENCY

CUMBERLAND COUNTY, ME

(ALL JURISDICTIONS)

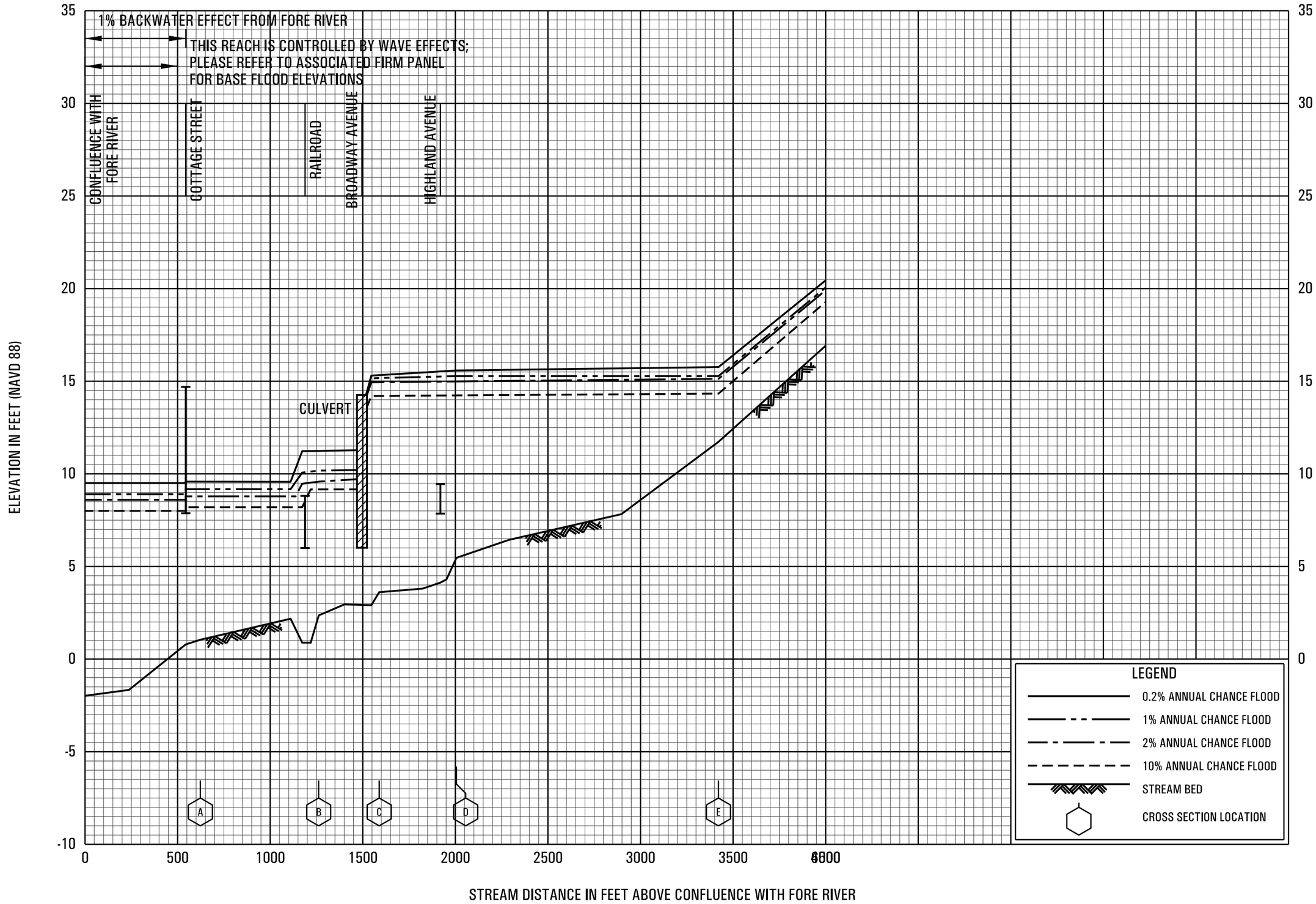

FLOOD PROFILES

TROUT BROOK

FEDERAL EMERGENCY MANAGEMENT AGENCY

CUMBERLAND COUNTY, ME

(ALL JURISDICTIONS)

115P

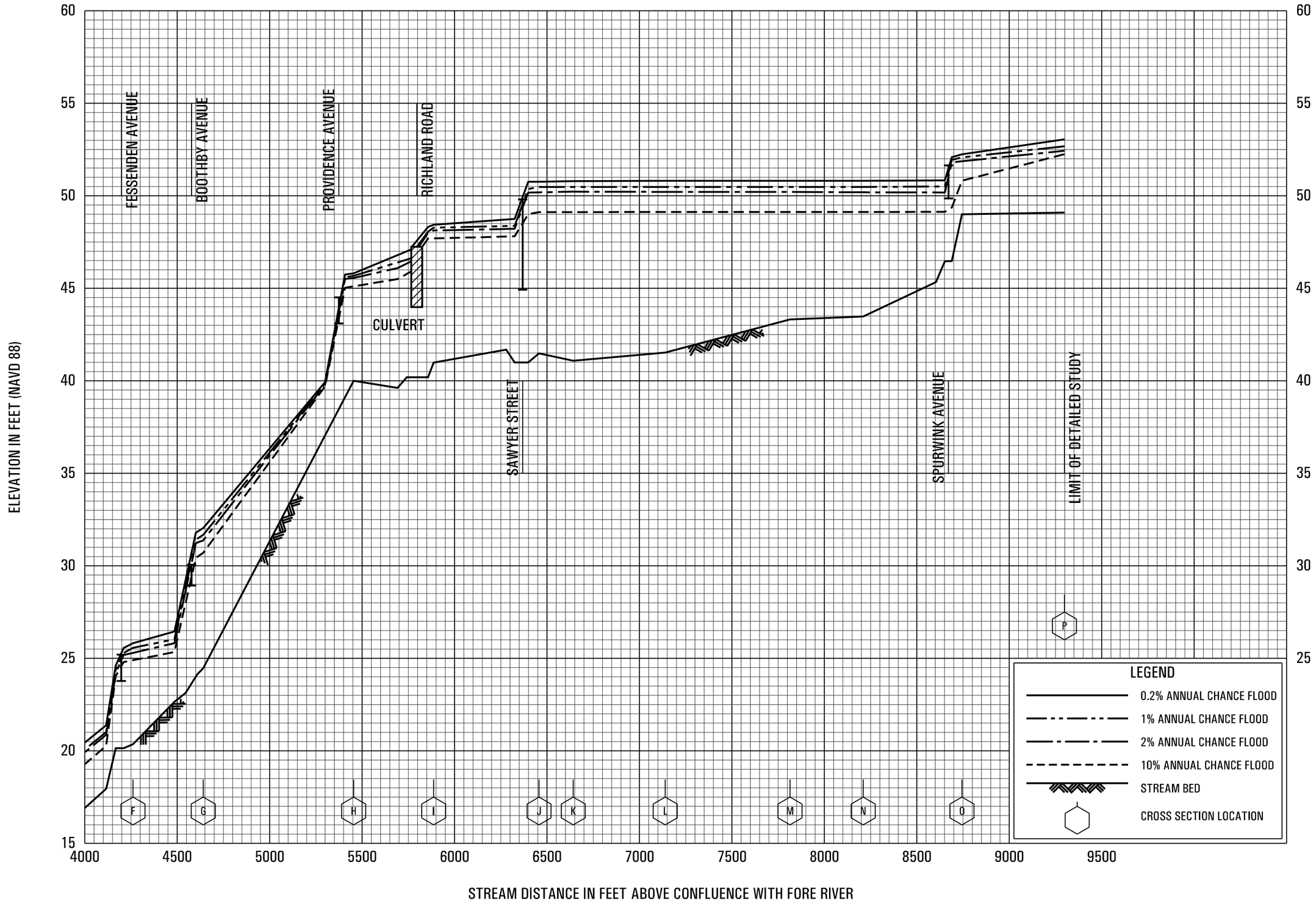

FLOOD PROFILES

TROUT BROOK

FEDERAL EMERGENCY MANAGEMENT AGENCY

CUMBERLAND COUNTY, ME

(ALL JURISDICTIONS)

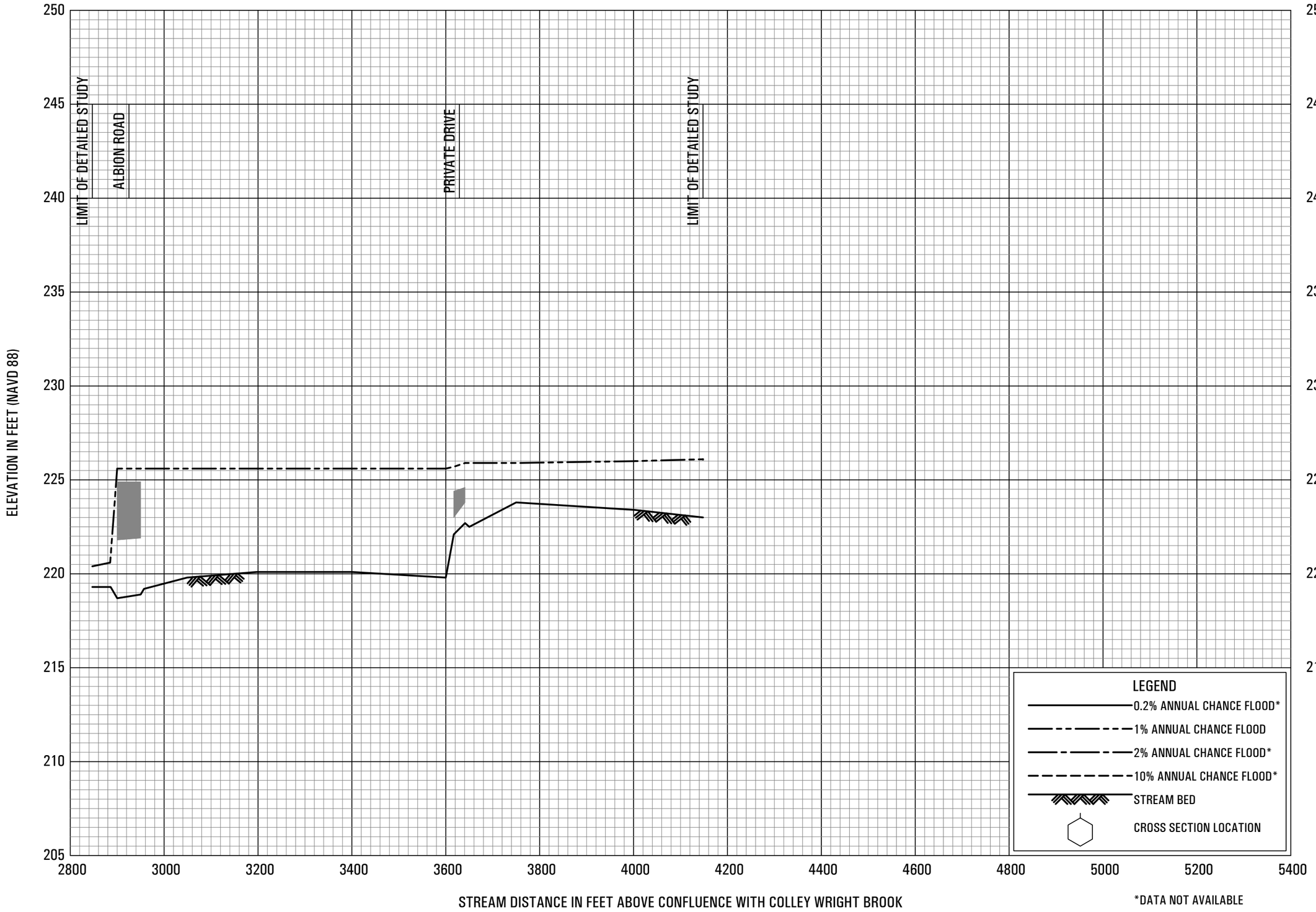

FLOOD PROFILES

UNNAMED TRIBUTARY TO COLLEY WRIGHT BROOK

FEDERAL EMERGENCY MANAGEMENT AGENCY

CUMBERLAND COUNTY, ME

(ALL JURISDICTIONS)

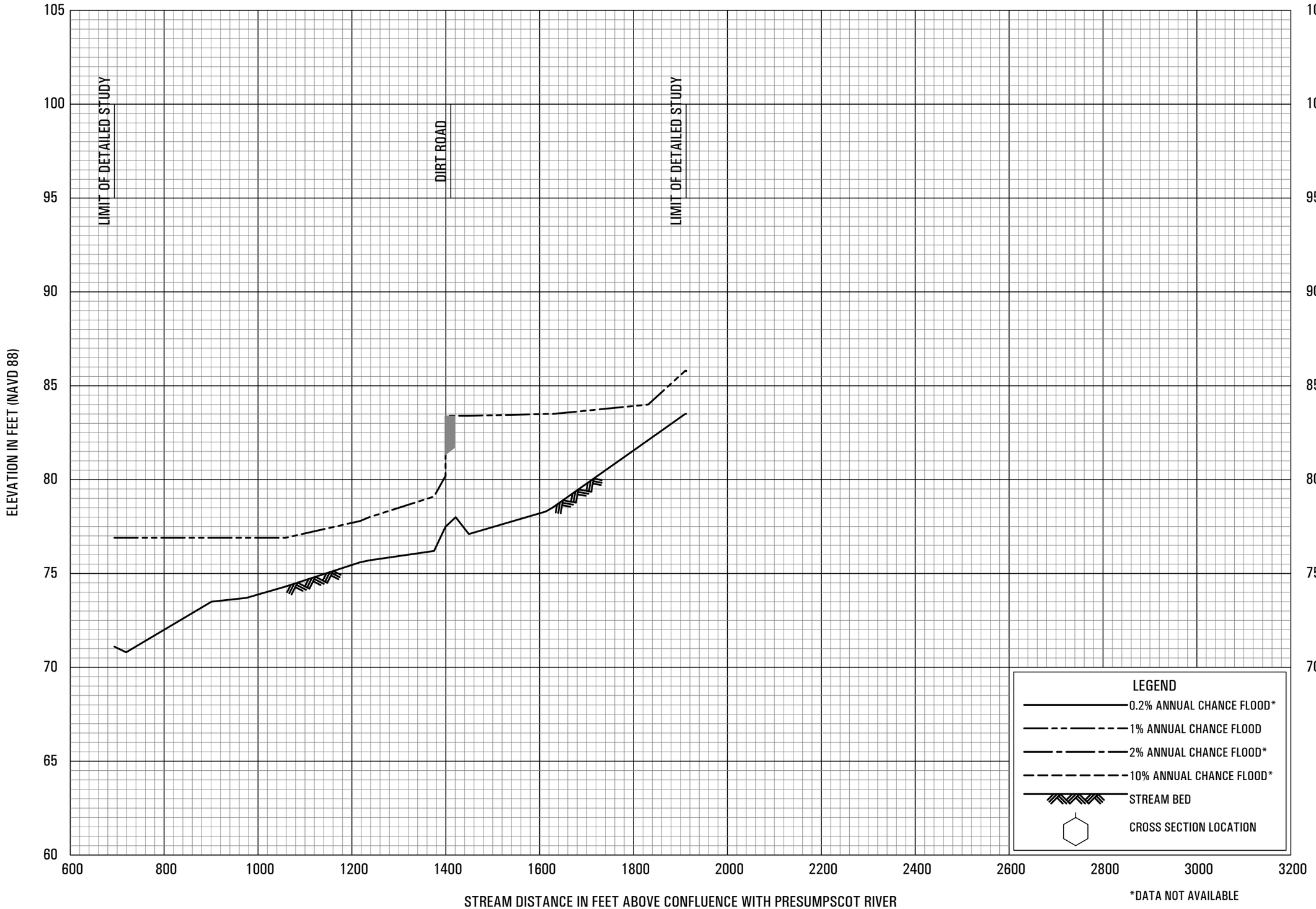

FLOOD PROFILES

UNNAMED TRIBUTARY TO PRESUMPSCOT RIVER

FEDERAL EMERGENCY MANAGEMENT AGENCY

CUMBERLAND COUNTY, ME

(ALL JURISDICTIONS)

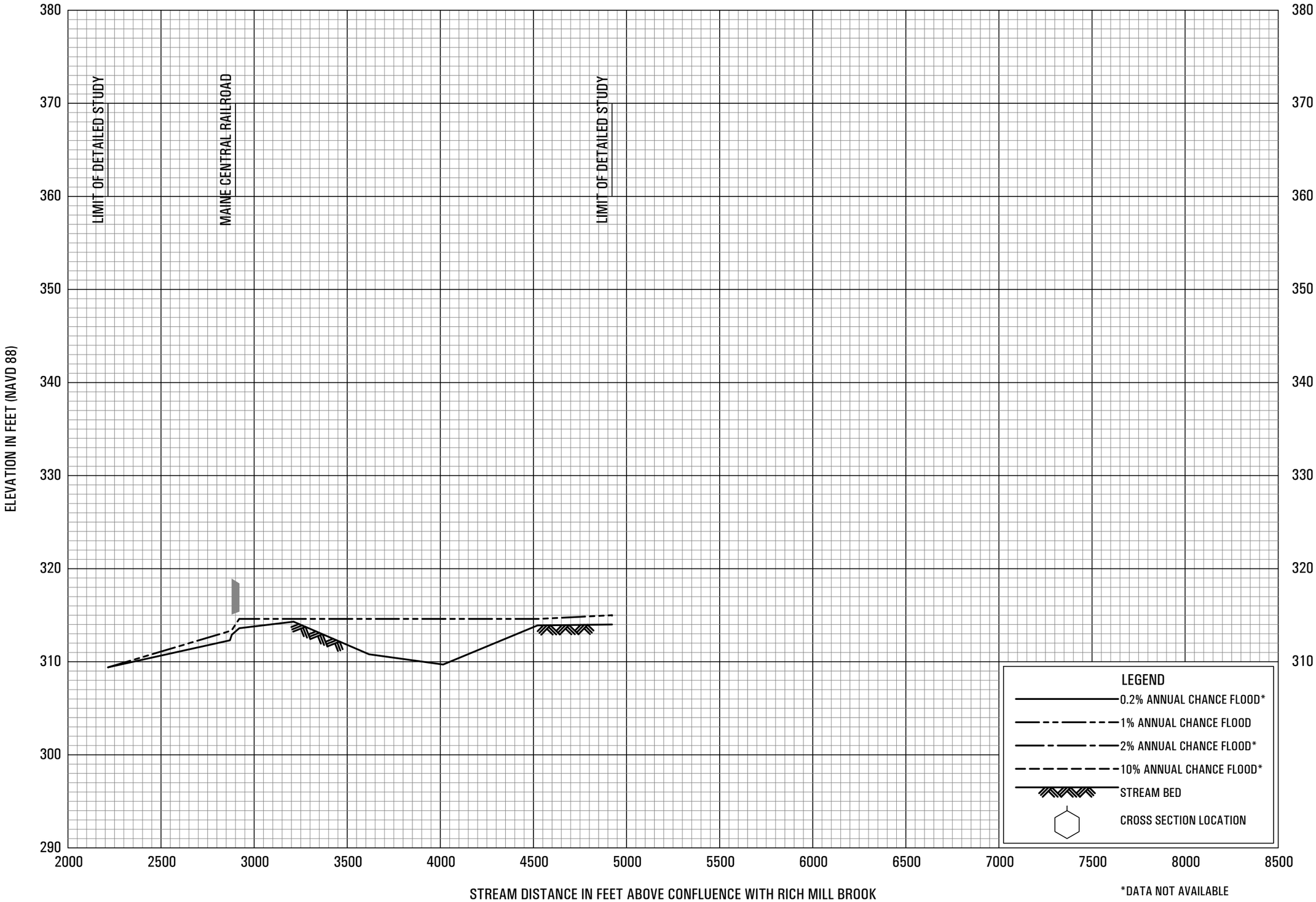

*DATA NOT AVAILABLE

FLOOD PROFILES

UNNAMED TRIBUTARY TO RICH MILL BROOK

FEDERAL EMERGENCY MANAGEMENT AGENCY

CUMBERLAND COUNTY, ME

(ALL JURISDICTIONS)

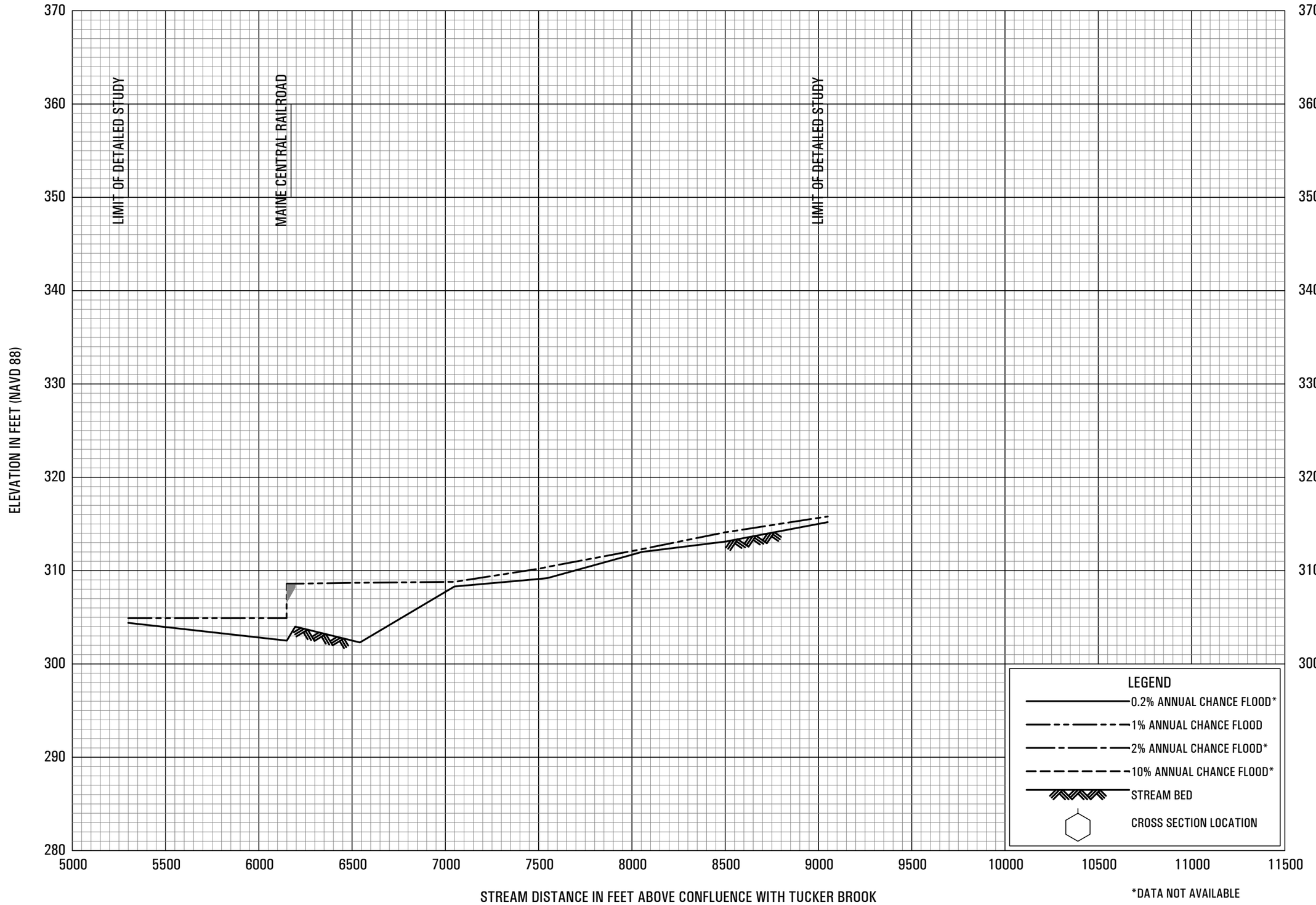

FLOOD PROFILES

UNNAMED TRIBUTARY TO TUCKER BROOK

FEDERAL EMERGENCY MANAGEMENT AGENCY

CUMBERLAND COUNTY, ME

(ALL JURISDICTIONS)

120P

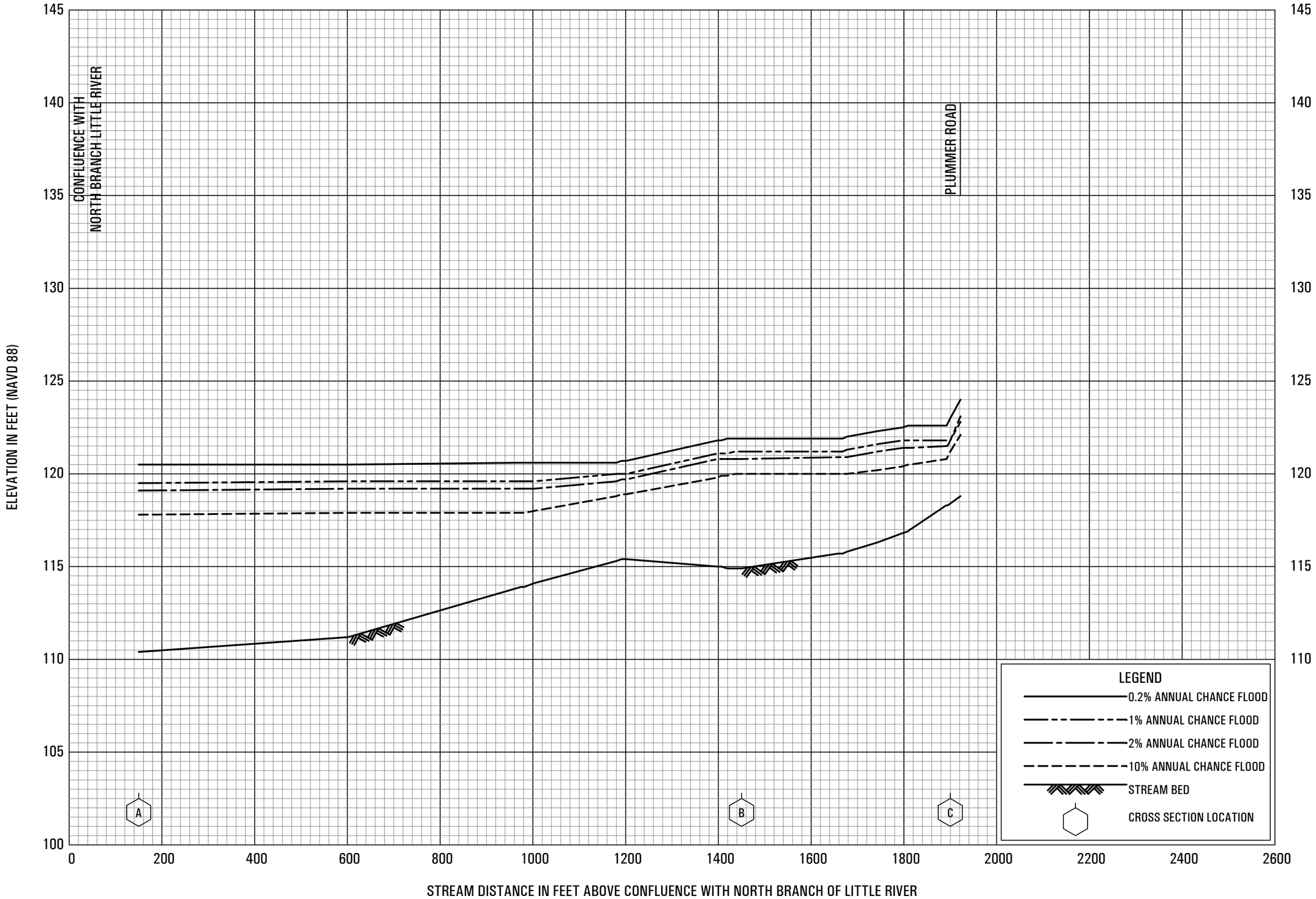

FLOOD PROFILES

WESTCOTT BROOK

FEDERAL EMERGENCY MANAGEMENT AGENCY

CUMBERLAND COUNTY, ME

(ALL JURISDICTIONS)

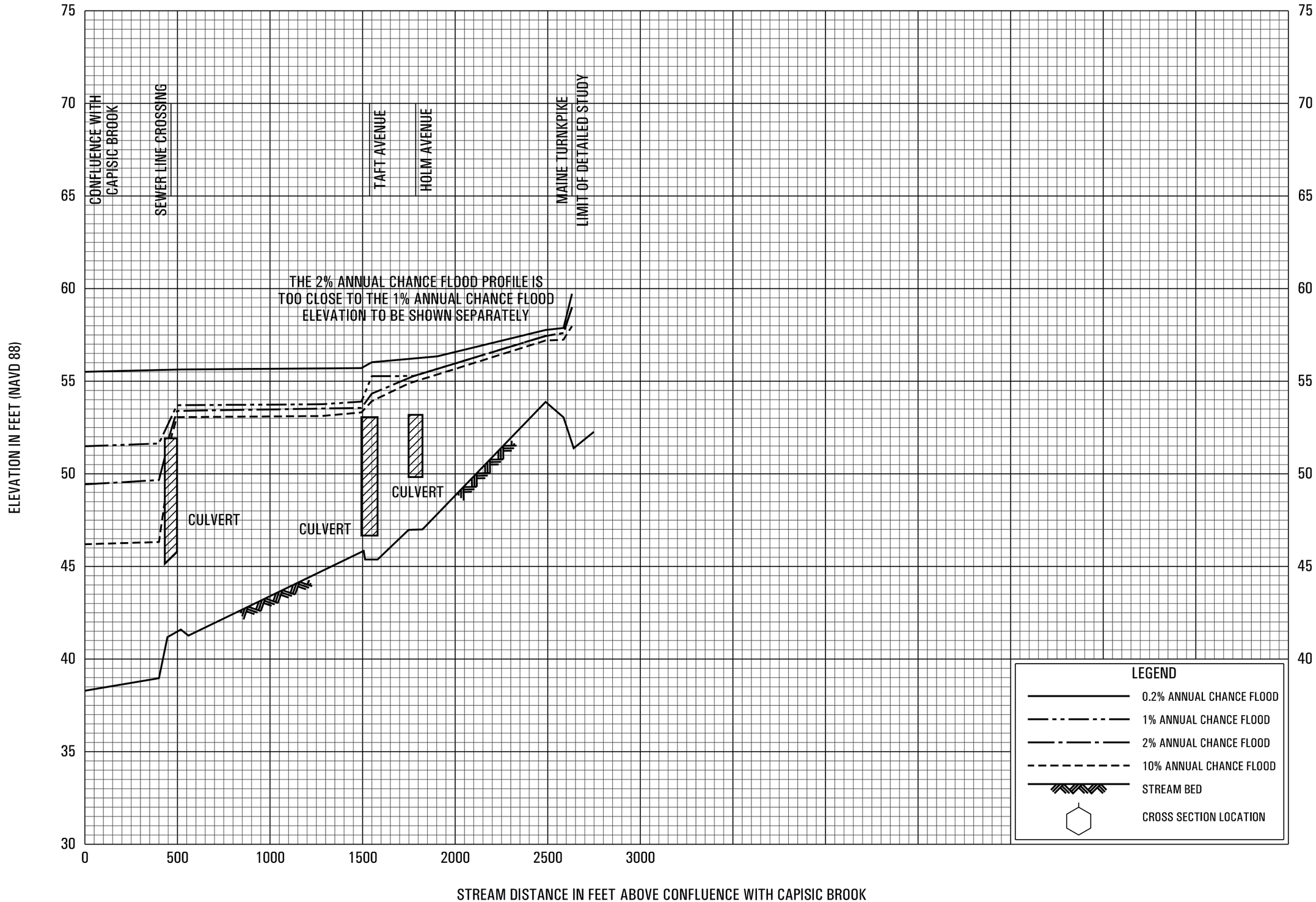

FLOOD PROFILES

WEST BRANCH CAPISIC BROOK

FEDERAL EMERGENCY MANAGEMENT AGENCY

CUMBERLAND COUNTY, ME

(ALL JURISDICTIONS)

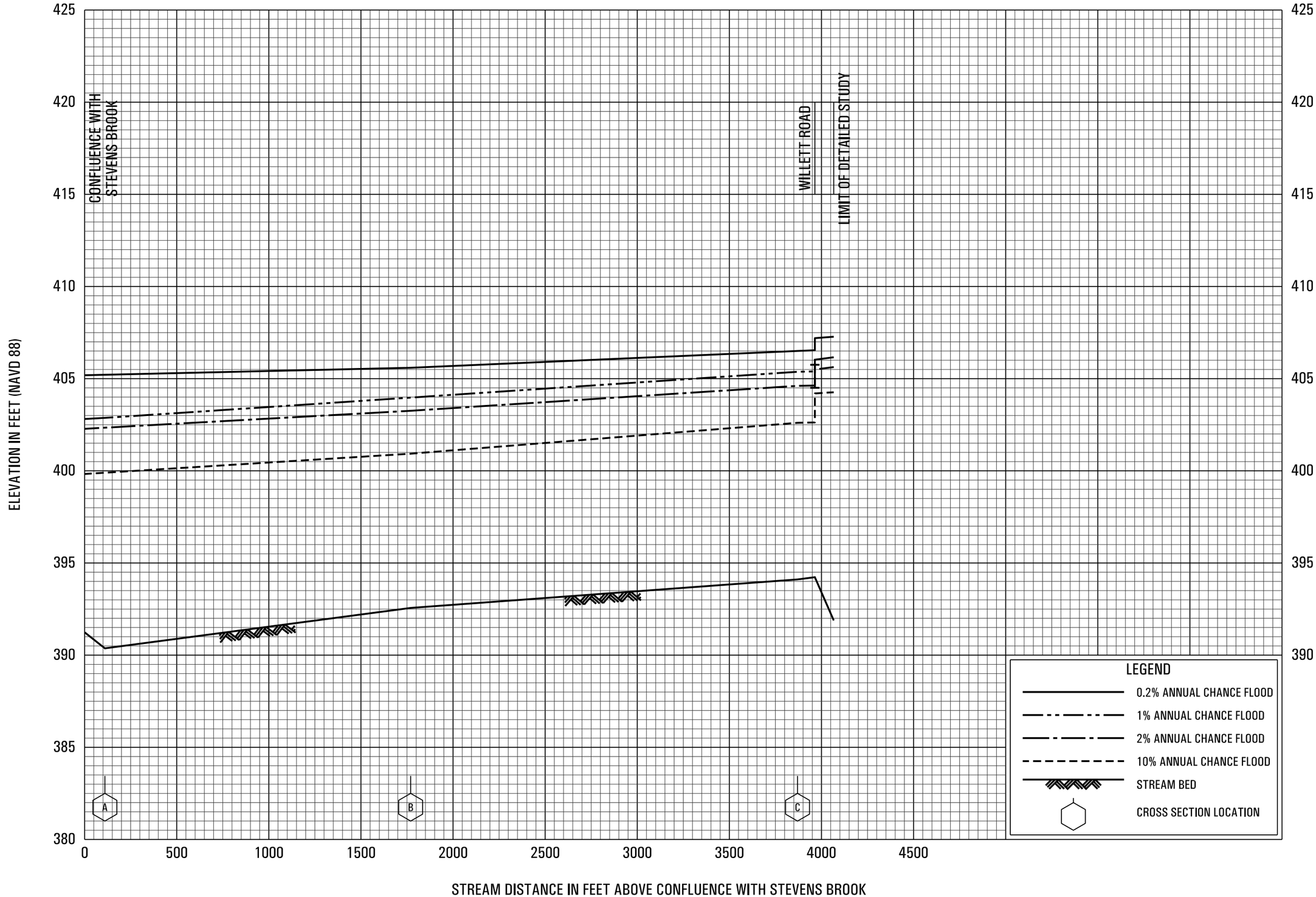

FLOOD PROFILES

WILLETT BROOK

FEDERAL EMERGENCY MANAGEMENT AGENCY

CUMBERLAND COUNTY, ME

(ALL JURISDICTIONS)