







# Overlay Zoning Map Cumberland, Maine

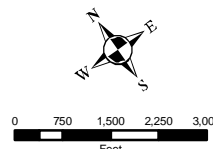
I certify this to be a true copy of the  
Official Zoning Map as amended by  
vote of the Town Council.

**Town Clerk**  
Adopted: 1/25/1999  
Amended: 1/15/2008  
Amended: 6/22/09

## Shoreland Overlay Zones

- |   |  |
|---|--|
|  General Development |  Setback Overlay District 1                 |
|  Limited Residential |  Setback Overlay District 2                 |
|  Resource Protection |  Fairgrounds Overlay                        |
|  Stream Protection   |  Val Halla Golf & Rec Center Overlay        |
|  Wetlands            |  West Cumberland Field Rec Facility Overlay |

- |   |
|---|
|  Manufactured Housing Overlay (MH) |
|  Mobile Home Park Overlay (MHP)    |
|  Land Use Zoning                   |



The depiction of the Shoreland Overlay districts on the Official Zoning Map for the Town of Cumberland is merely illustrative of their general location. The boundaries of these districts shall be determined by measurement of the distance indicated on the map from the normal high water mark of the water body or the upland edge of wetland vegetation, regardless of the location of the boundary on the map.

